Ward Profiles
Cathays

Indicator List

1. Population / Age Structure
2. Life Expectancy at birth
3. Healthy Life Expectancy
4. Ethnic Profile
5. Census 2011 Demographics
6. Elections – Valid Voter Turnout
7. Claimant Count
8. Welsh Index of Multiple Deprivation
    - Overall
    - Income Domain
    - Employment Domain
    - Health Domain
    - Education Domain
    - Access to Services
    - Housing Domain
    - Community Safety Domain
    - Physical Environment Domain
9. Flood risk from rivers
10. Proximity to green space
11. Pollution Levels
    - N02
    - PM2.5 / PM10
12. Crime
    - ASB
    - Violence with Injury
    - Violence without Injury
    - Residential burglary
    - Theft of Motor vehicle
    - Theft From Motor vehicle
    - Criminal damage
    - Public Order

Population and Age Structure

Cathays Electoral Ward

Experimental 2020 Small Area Mid Year Estimate (Source: ONS Crown Copyright)

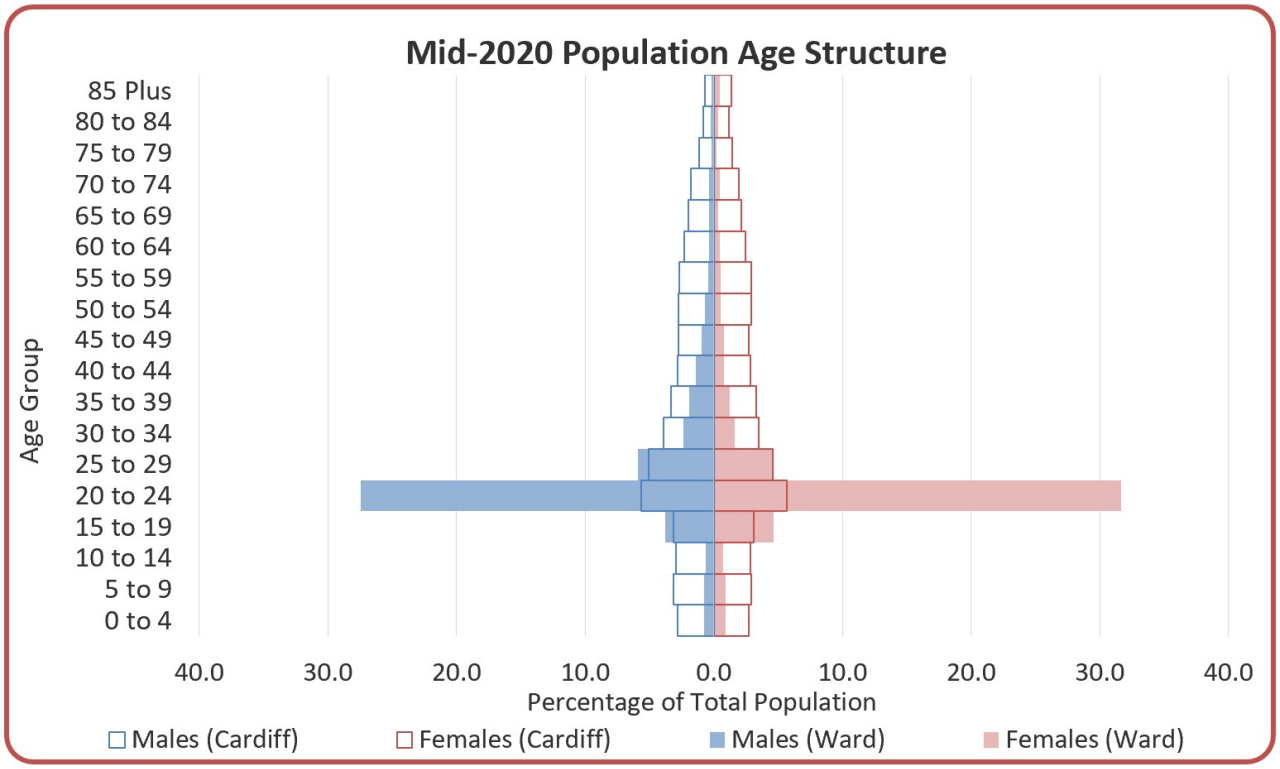

Source: Mid-2020 Population Estimates

Population (Mid-2020)

	CAT	Cardiff
Total Usual Residents	**22,221**	**369,202**
Male	10,839	183,689
Female	11,382	185,513

Source: Mid-2020 Population Estimates

Country of Birth

	CAT	Cardiff
Total Usual Residents	**20,121**	**346,090**
	(%)	(%)
Wales	35.0	68.7
England	40.1	16.9
Northern Ireland	0.7	0.3
Scotland	0.8	0.8
Republic of Ireland	0.6	0.6
Other EU Countries	5.0	3.3
Other Countries	17.8	9.4
Total	100.0	100.0

Source: 2011 Census

Life Expectancy

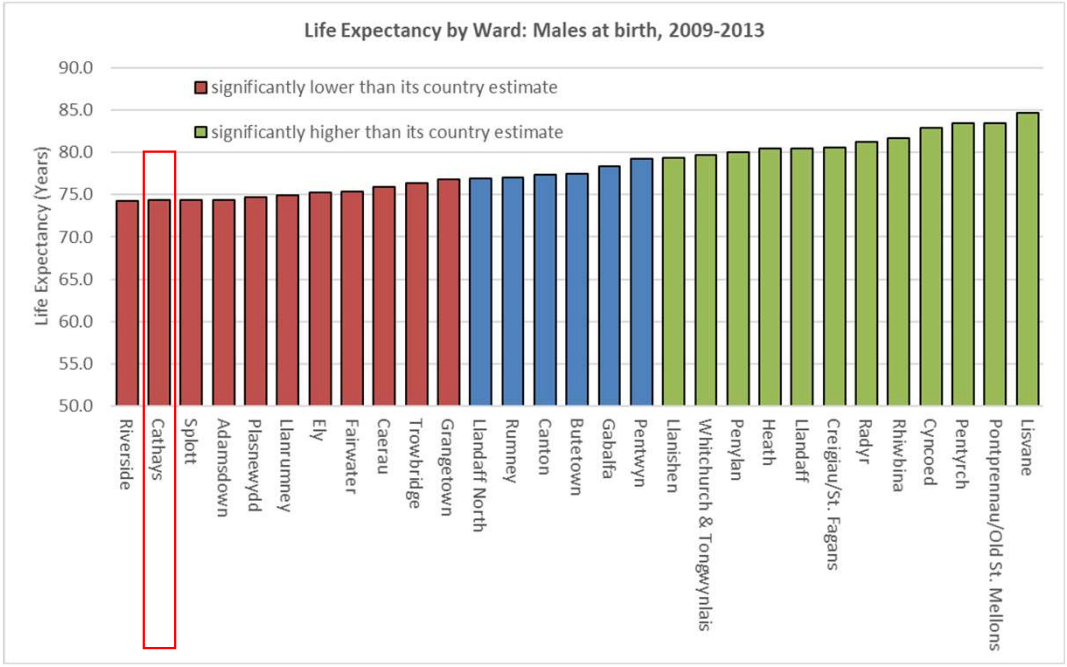

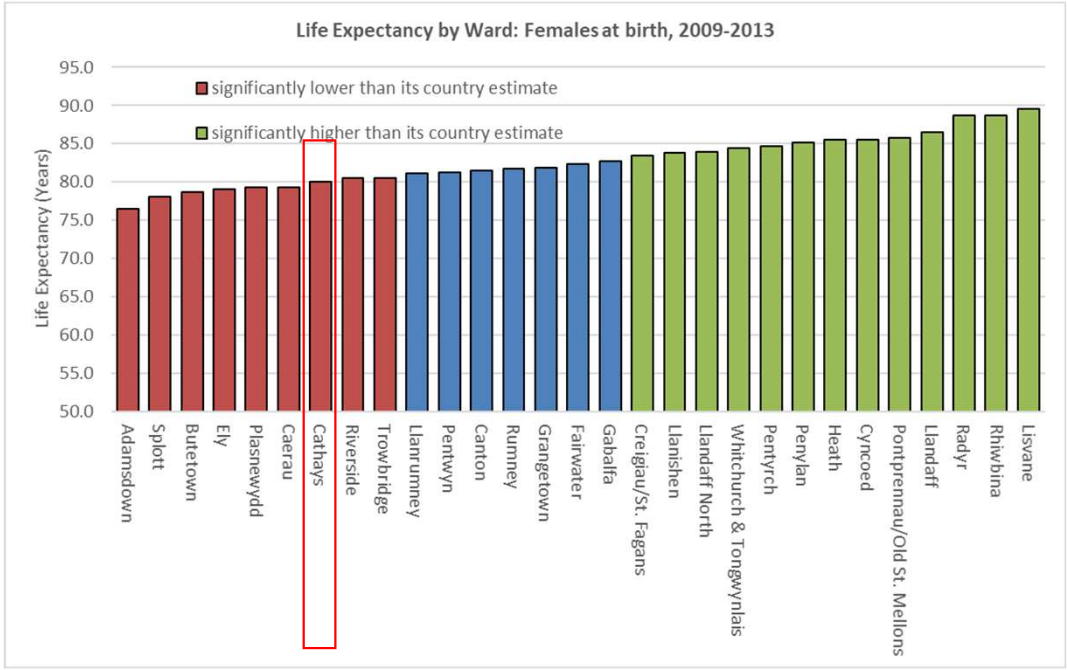

Source: ONS

Healthy Life Expectancy

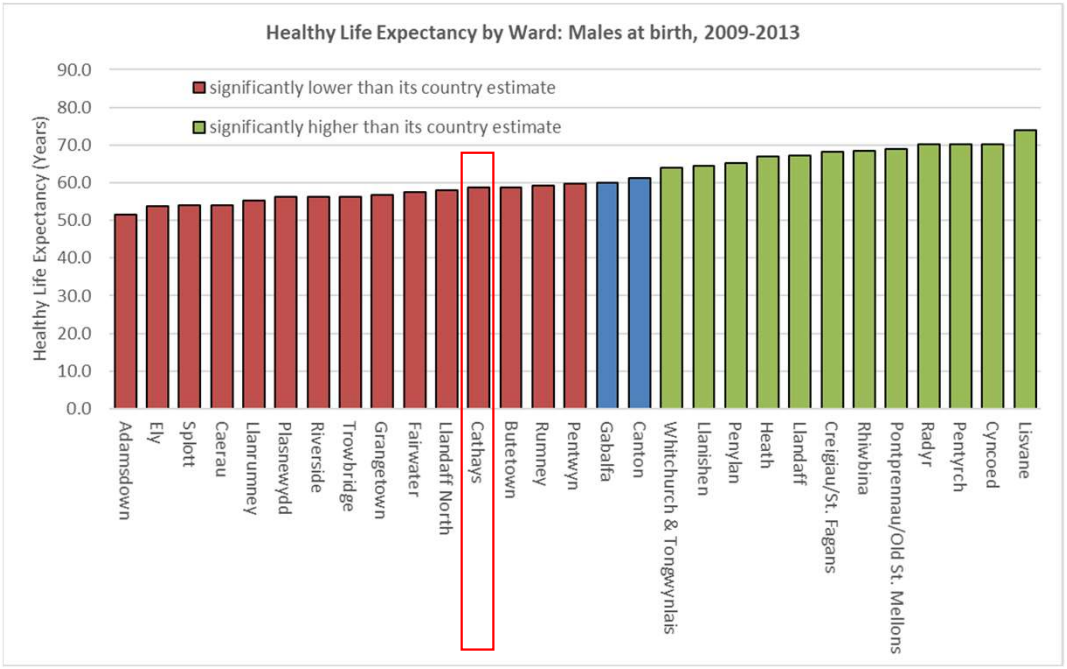

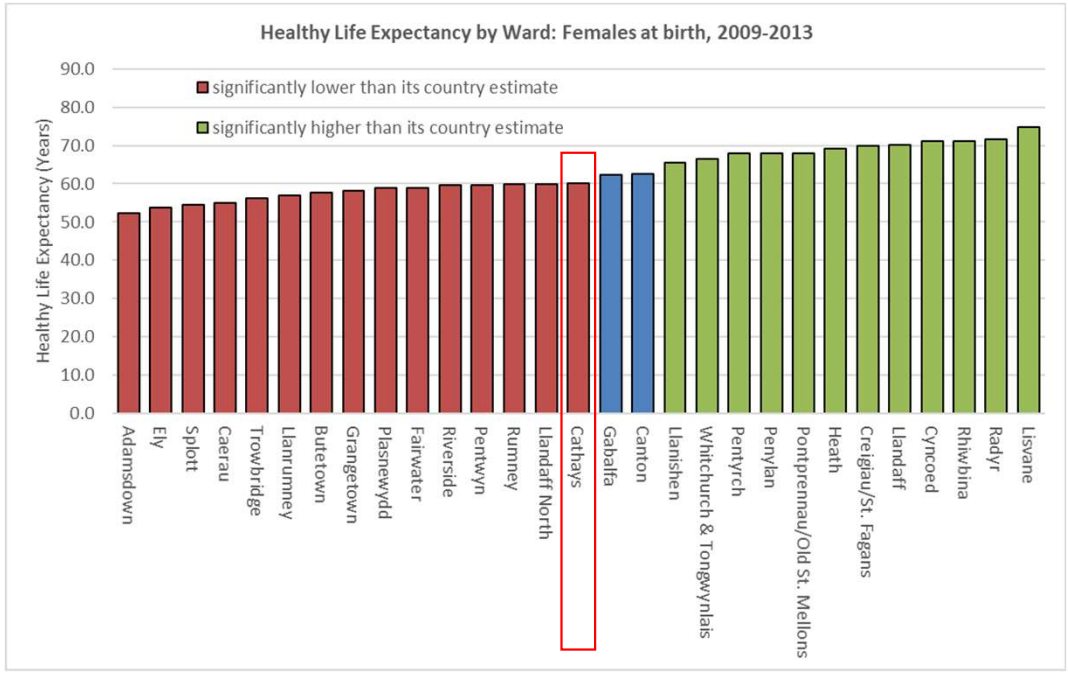

Source: ONS

Ethnic Profile

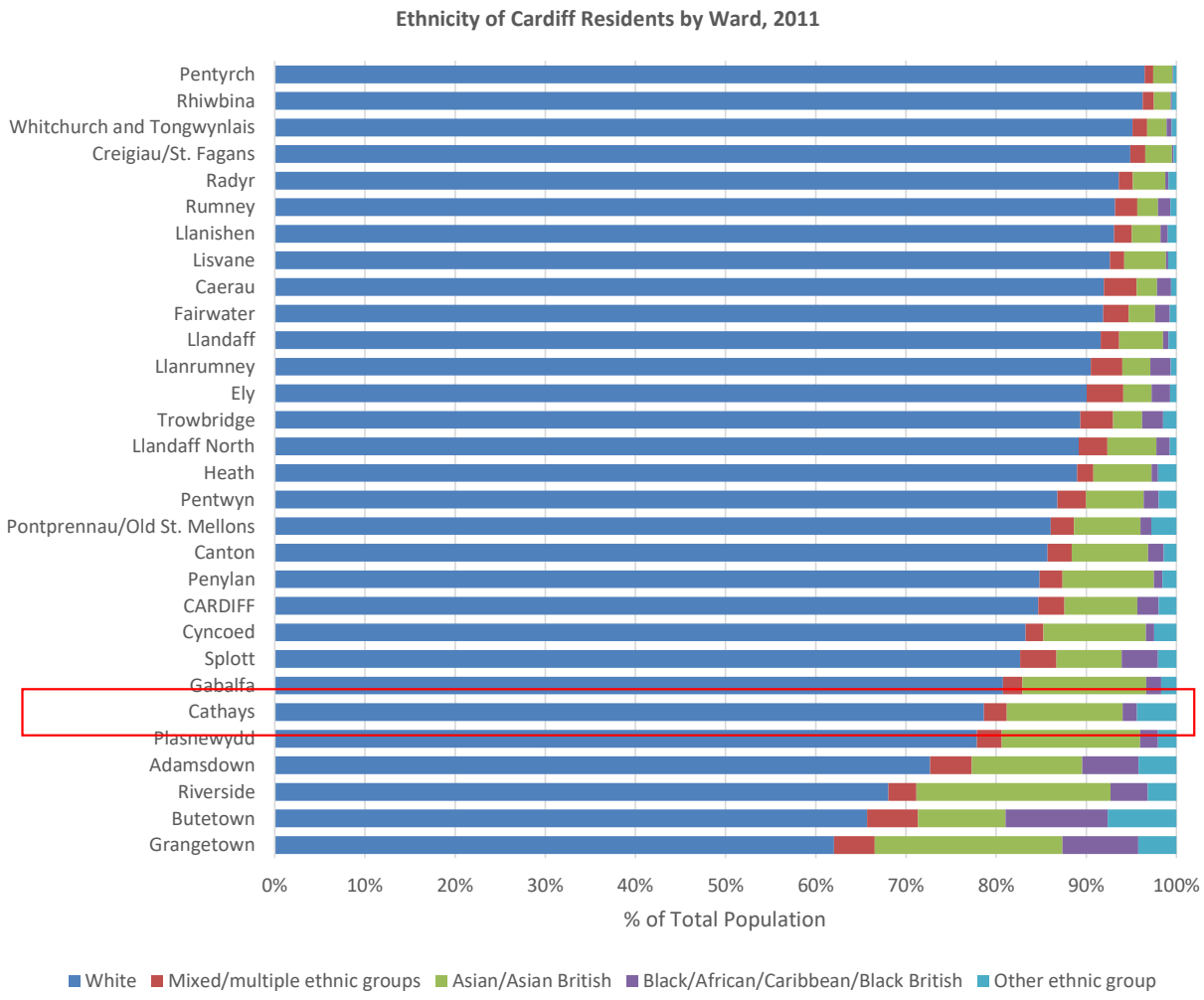

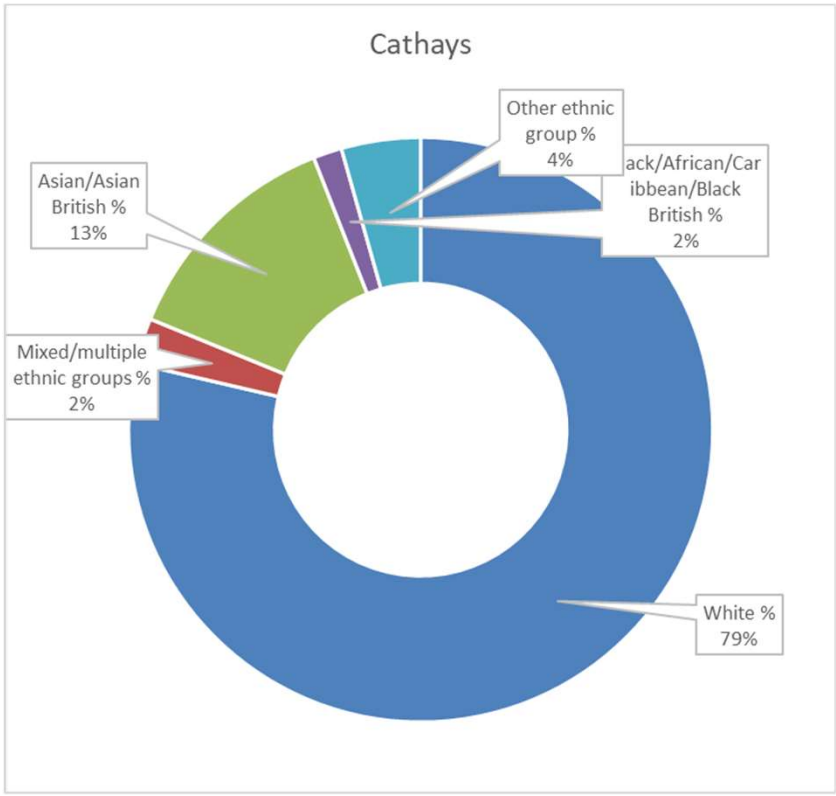

Source: 2011 Census

General Demographic Information – Census 2011

Welsh National Identity

	CAT	Cardiff
Total Usual Residents	**20,121**	**346,090**
	%	%
Welsh only identity	25.4	50.4
Welsh and British only identity	5.6	8.2
Other Welsh combined	1.4	1.2
No Welsh identity	67.6	40.2
Total	100.0	100.0

Welsh Language

	CAT	Cardiff
All usual residents aged 3+	**19,870**	**332,273**
	%	%
Speak, Read & Write	8.9	8.7
Speak & Read	0.6	0.8
Speak Only	0.6	1.4
Understands Spoken Welsh	2.2	3.1
Other Combination	2.0	2.1
No Knowledge	85.7	83.8
Total	100.0	100.0

Religion

	CAT	Cardiff
Total Usual Residents	**20,121**	**346,090**
	(%)	(%)
Christian	36.6	51.4
Buddhist	1.0	0.5
Hindu	2.3	1.4
Jewish	0.3	0.2
Muslim	8.5	6.8
Sikh	0.5	0.4
Other Religion	0.6	0.4
No Religion	44.2	31.8
Religion not stated	6.1	7.2
Total	100.0	100.0

Passports Held

	CAT	Cardiff
Total Usual Residents	**20,121**	**346,090**
Total Passports Held	**19,227**	**297,109**
	(%)	(%)
No Passport	5.9	15.1
United Kingdom	75.9	77.4
Republic of Ireland	0.9	0.6
Other EU Countries	4.5	3.0
Other European Countries	0.3	0.2
Africa	1.4	0.8
Middle East and Asia	11.0	3.1
North America & Caribbean	1.1	0.4
Central & South America	0.0	0.0
Antarctica and Oceania	0.1	0.1

Percentages do not sum to 100 due to more than one passport held by some usual residents

Source: 2011 Census

General Demographic Information – Census 2011

Qualifications

	CAT	Cardiff
All Usual Residents aged 16+	**19,192**	**283,115**
	(%)	(%)
None	5.3	20.7
Up to level 1	3.5	11.0
Up to level 2	7.2	13.0
Apprenticeship	0.8	2.8
Up to level 3	50.4	15.2
Up to level 4	26.9	32.3
Other Qualification	6.0	5.0
Total	100.0	100.0

Household Tenure

	CAT	Cardiff
All Households	**6,192**	**142,557**
	(%)	(%)
Owned: Owned outright	12.6	26.5
Owned: Owned with a mortgage or loan	11.1	32.6
Shared ownership (part owned and part rented)	0.6	0.4
Social rented: Rented from council (Local Authority)	1.6	9.5
Social rented: Other	3.6	7.6
Private rented: Private landlord or letting agency	64.2	20.3
Private rented: Other	4.6	1.6
Living rent free	1.7	1.4
Total	100.0	100.0

Car or Van Availability to Household

	CAT	Cardiff
All Households	**6,192**	**142,557**
	(%)	(%)
No cars or vans in household	44.4	29.0
1 car or van in household	34.0	42.9
2 cars or vans in household	14.1	22.3
3 cars or vans in household	4.8	4.4
4 or more cars or vans in	2.7	1.4
Total	100.0	100.0
All cars or vans in the area	5,477	152,341

Source: 2011 Census

Elections: Valid Vote Turnout

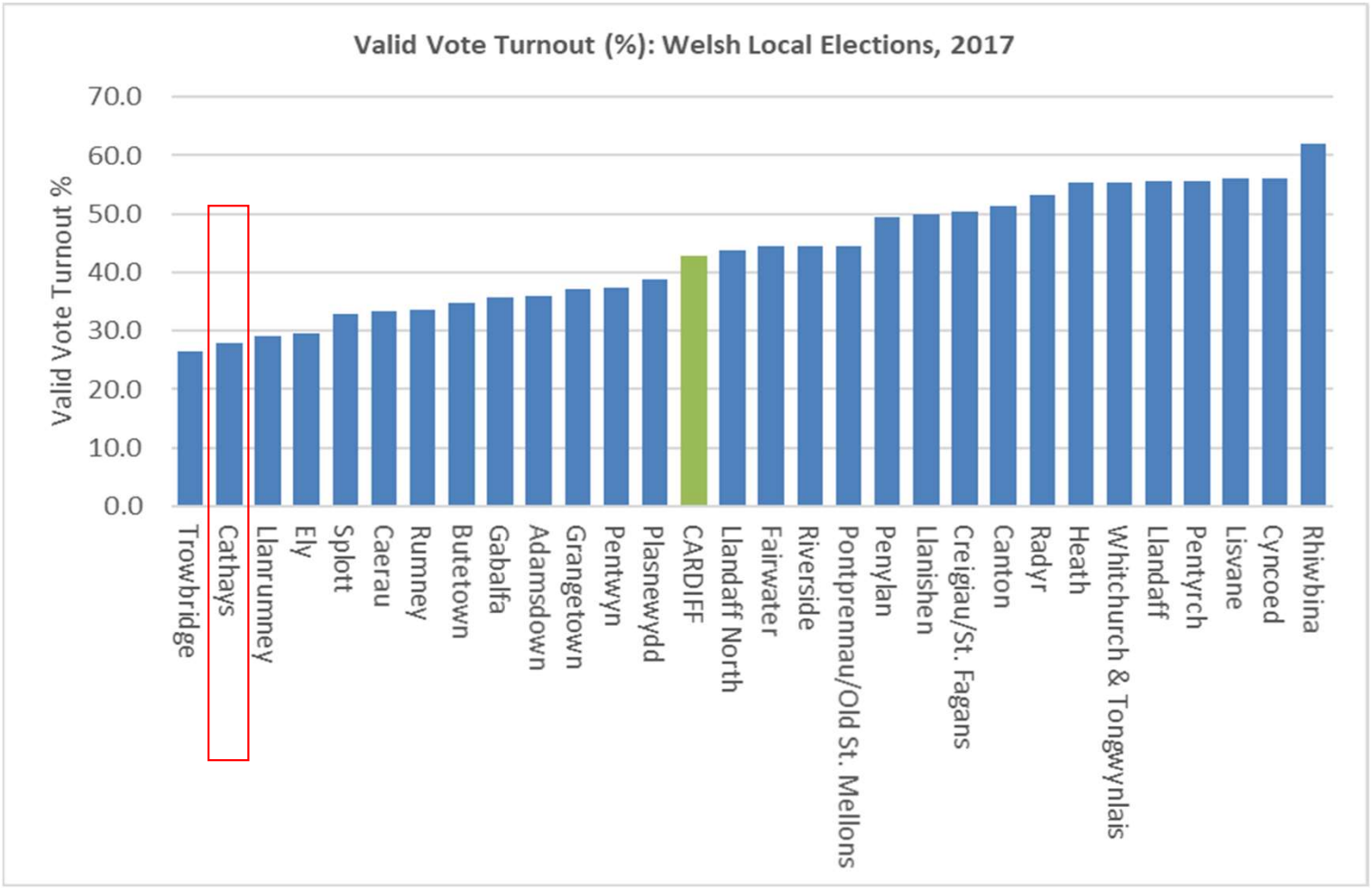

Source: Electoral Commission

Claimant count – Wards (Aged 16-64)

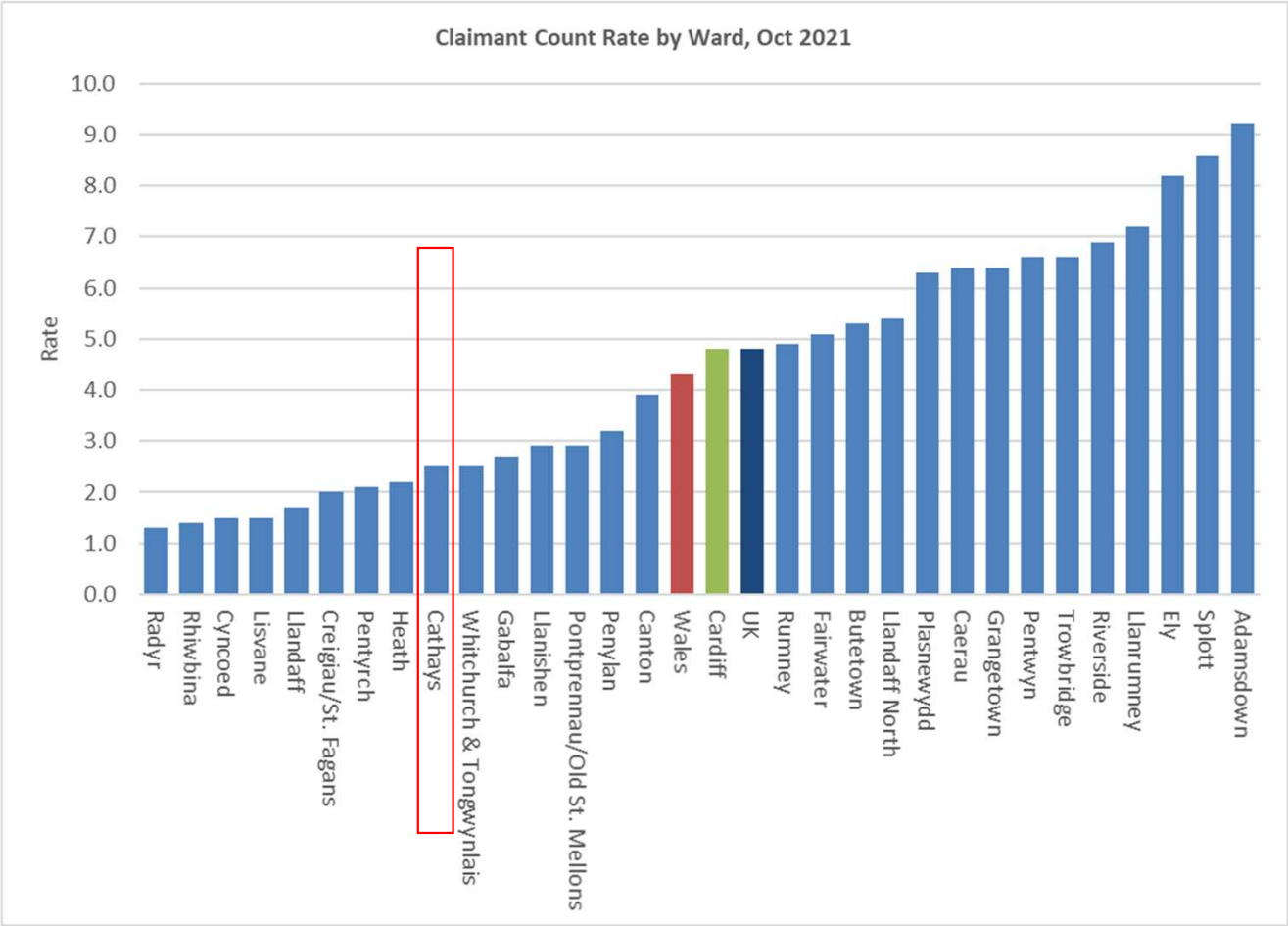

Source: Claimant Count

WIMD – Overall

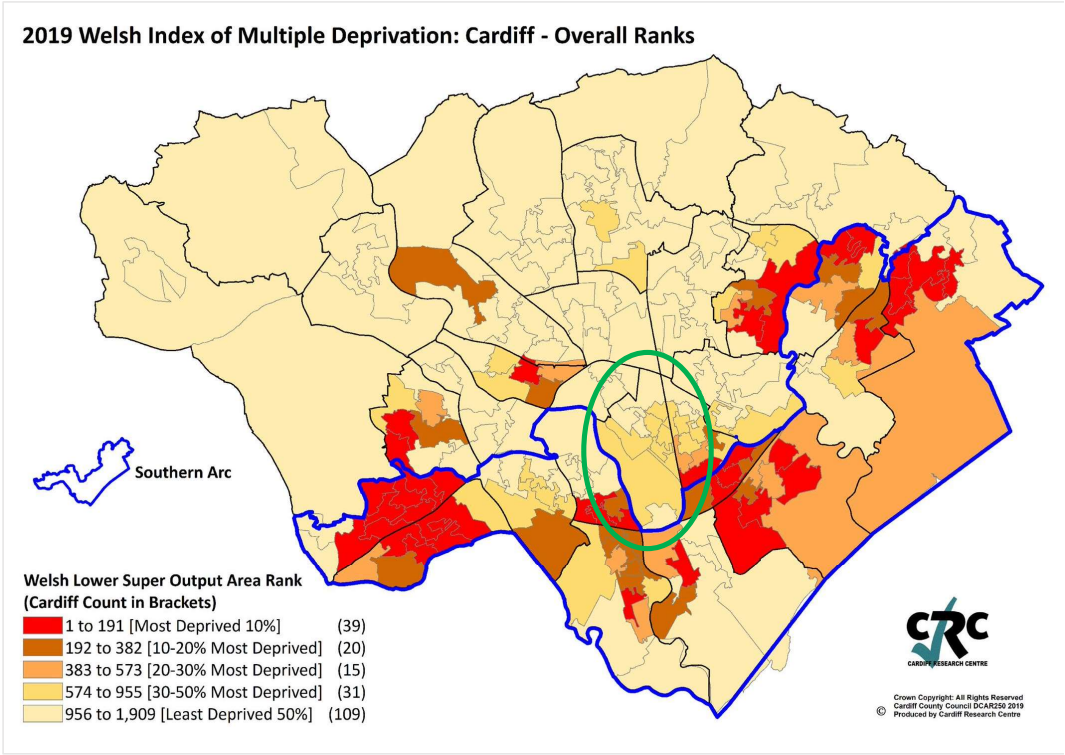

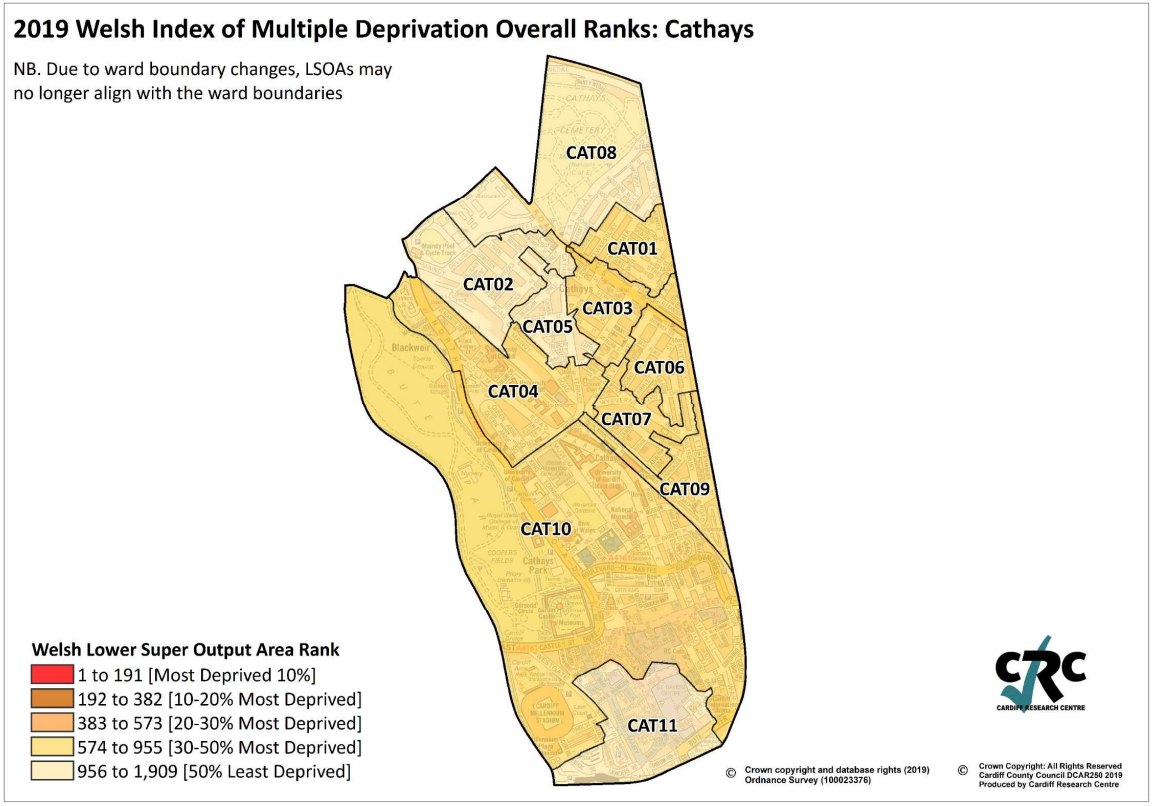

Source: Welsh Index of Multiple Deprivation 2019, Welsh Government

WIMD – Income Domain

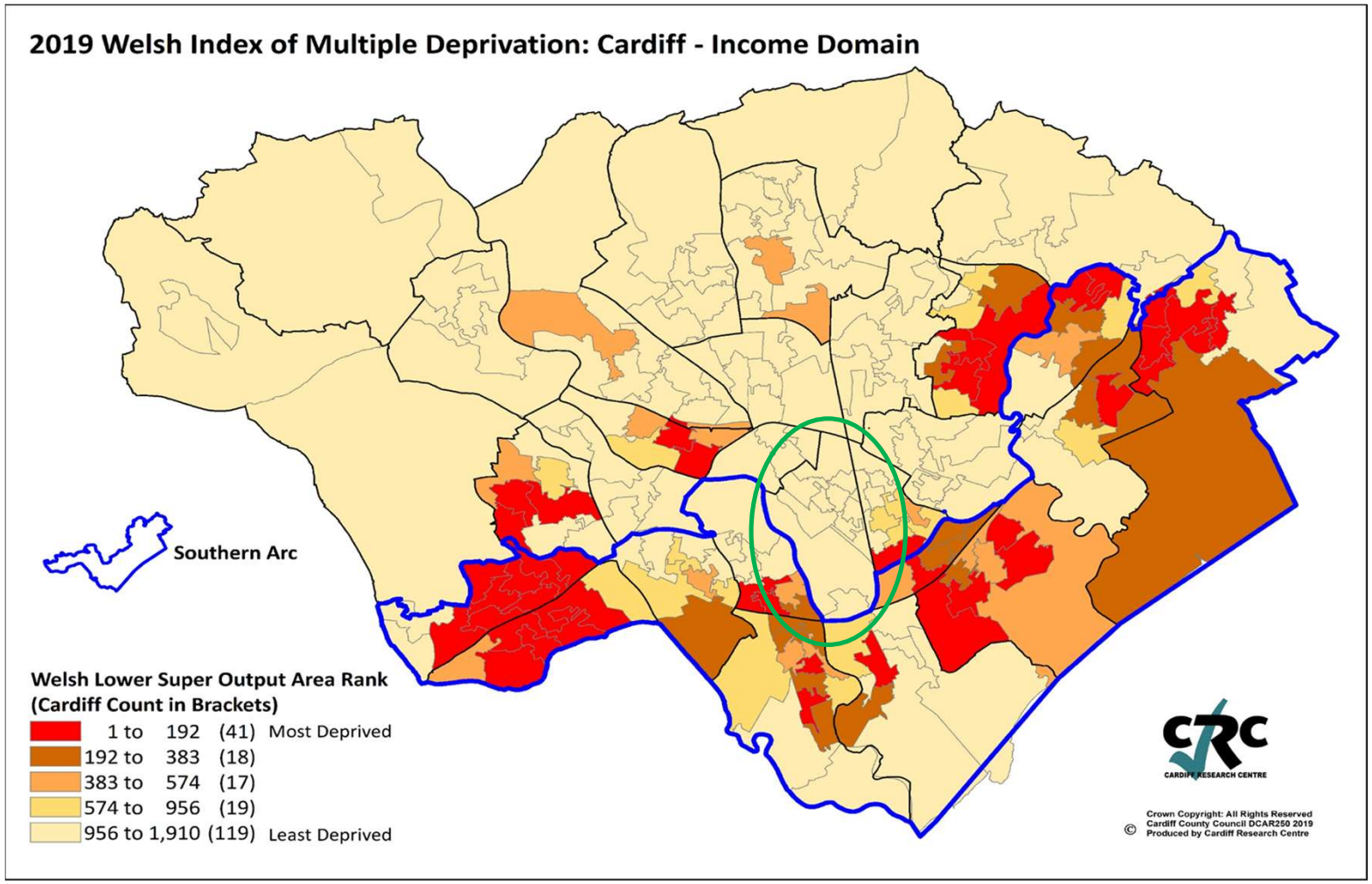

Domain construction :
The income domain is made up of one indicator, containing four elements:

- Income-Related Benefit claimants
- Tax Credit recipients
- Supported Asylum Seekers
- People on Universal Credit (excluding those "working with no requirements")

Source: Welsh Index of Multiple Deprivation 2019, Welsh Government

WIMD – Employment Domain

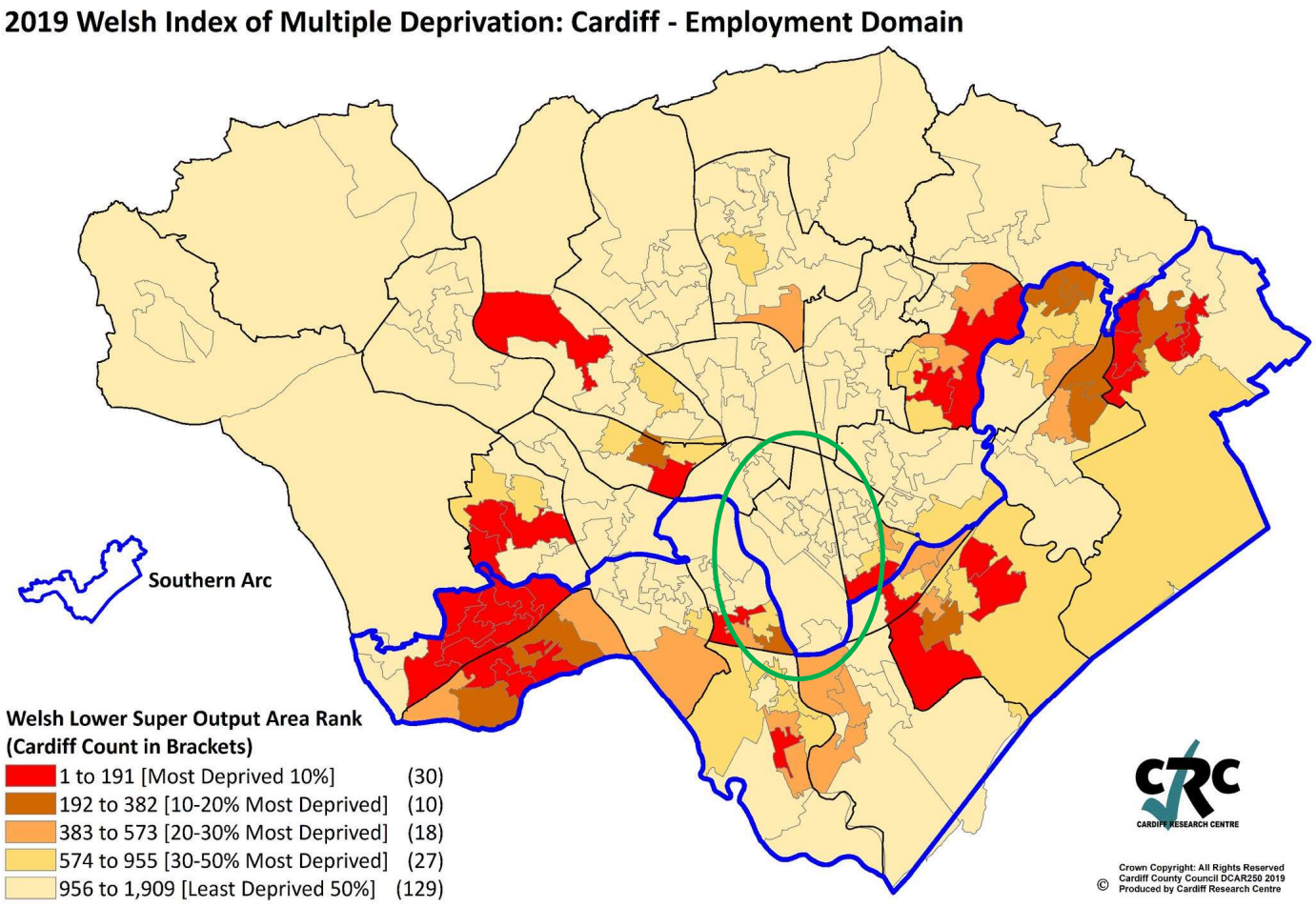

Source: Welsh Index of Multiple Deprivation 2019, Welsh Government

Domain construction :
The employment domain is made up of one indicator, containing four elements:

- Jobseeker's Allowance (JSA);
- Employment and Support Allowance (ESA);
- Incapacity Benefit (replaced Severe Disablement Allowance)
- Universal Credit (UC) and not in employment

WIMD – Health Domain

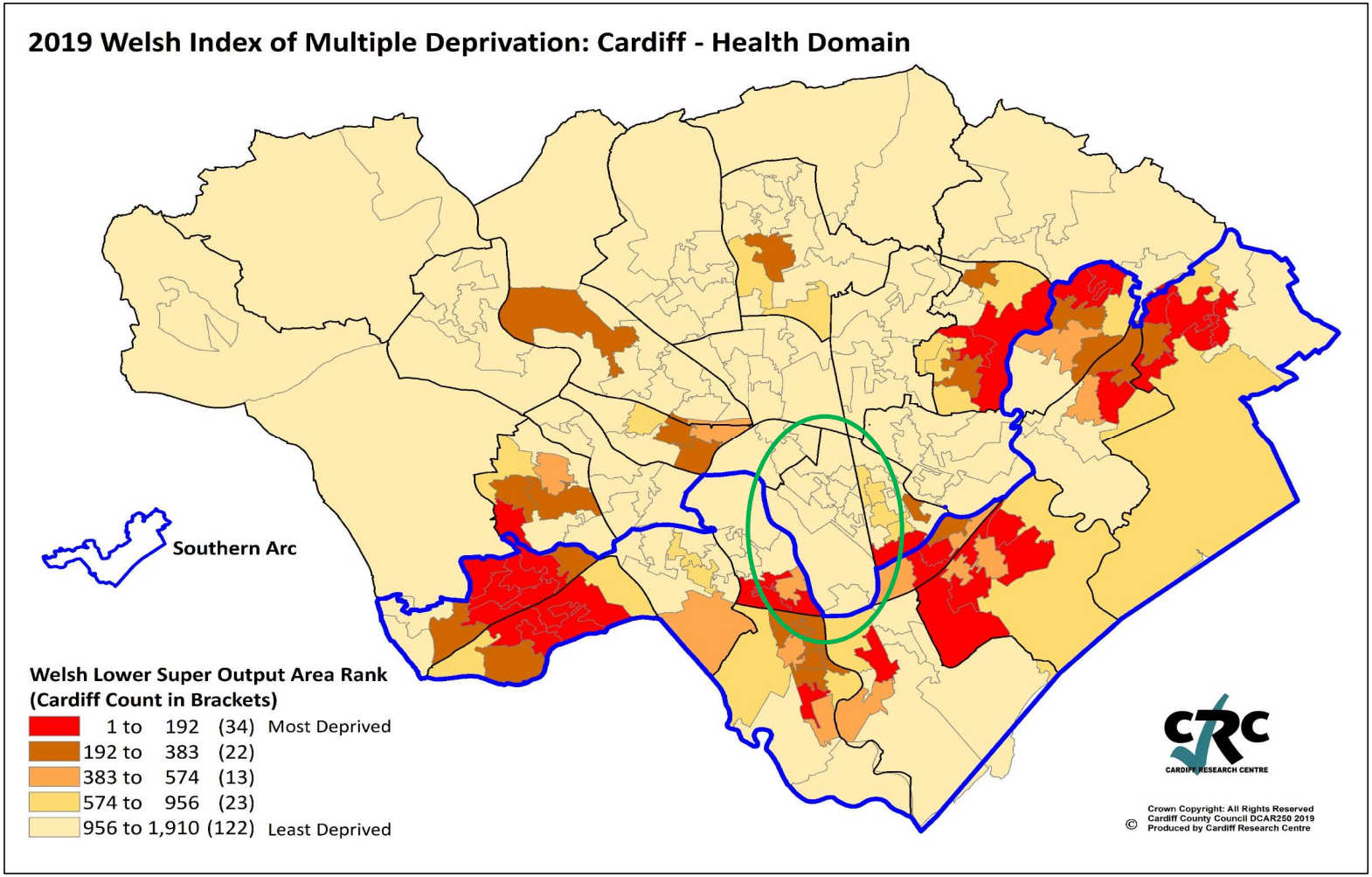

Domain construction :
There are seven indicators in the health domain, weighted as follows:

- 31% GP-recorded chronic conditions (rate per 100), age-sex standardised
- 30% Limiting long-term illness (rate per 100), age-sex standardised
- 18% Premature deaths (rate per 100,000), age-sex standardised
- 10% GP-recorded mental health conditions (rate per 100), age-sex standardised
- 4% Cancer incidence (rate per 100,000), age-sex standardised
- 4% Low birth weight (live single births less than 2.5 Kg, percentage)
- 3% Children aged 4-5 who are obese (percentage)

Source: Welsh Index of Multiple Deprivation 2019, Welsh Government

WIMD – Education Domain

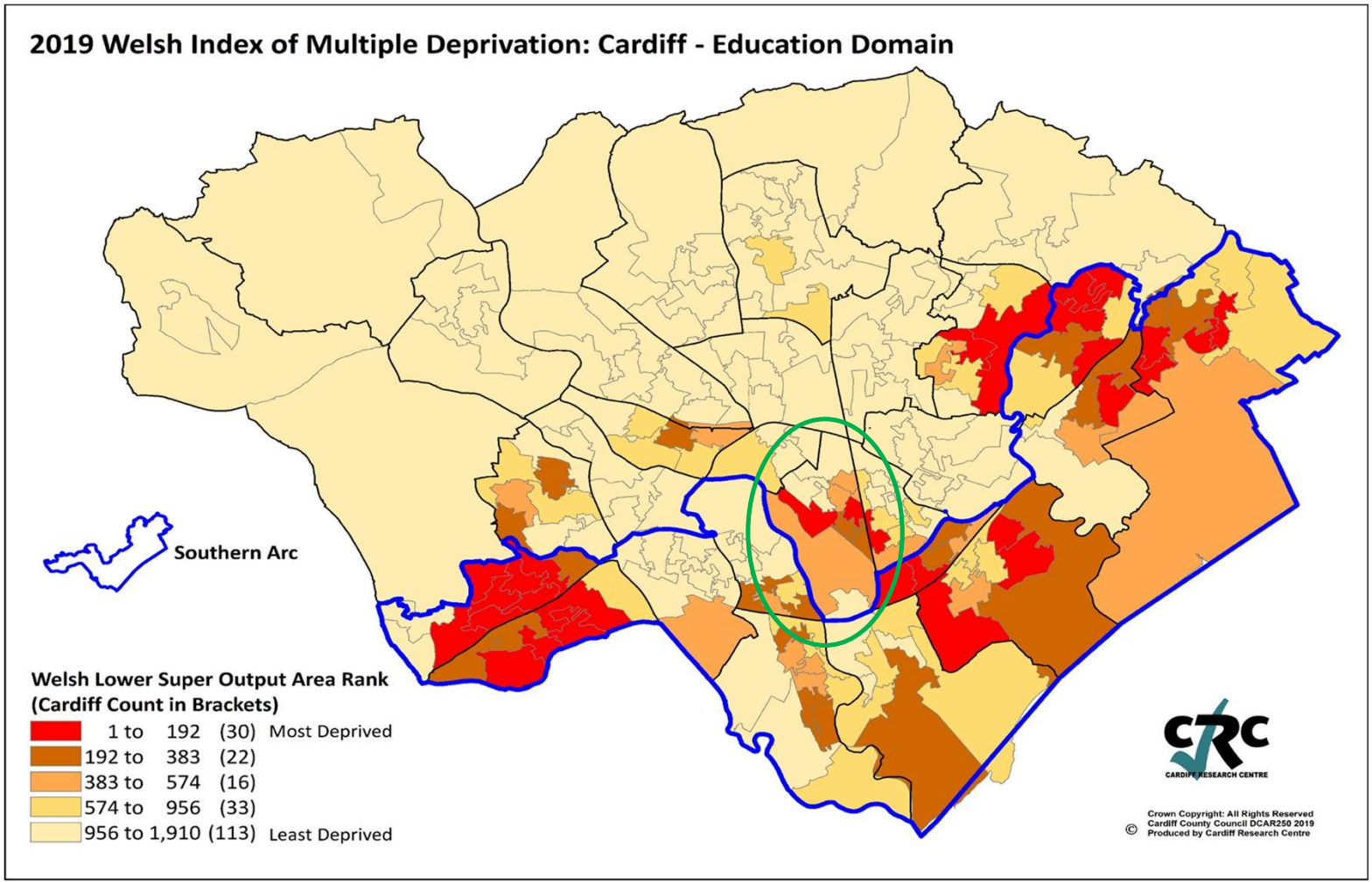

Domain construction :
There are six indicators in the education domain, weighted as follows.

- 9.9% Foundation Phase Average Point Score
- 11.7% Key Stage 2 Average Point Score
- 27.6% Key Stage 4 Average Point Score for Core Subjects
- 21.7% Repeat Absenteeism
- 13.2% Proportion of Key Stage 4 leavers entering Higher Education
- 16.0% Number of Adults aged 25-64 with No Qualifications

Source: Welsh Index of Multiple Deprivation 2019, Welsh Government

WIMD – Access to Services

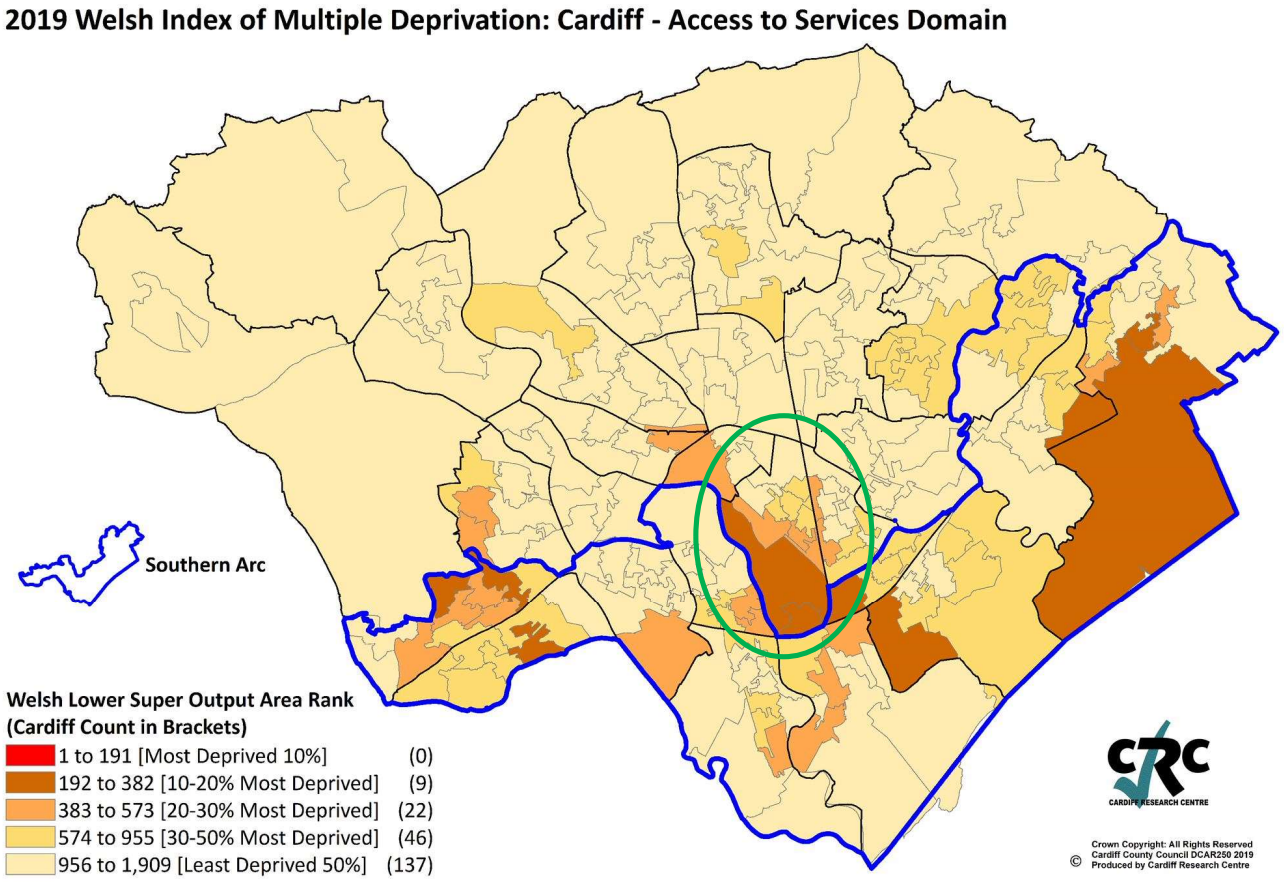

Domain construction :
The access to services domain measures physical access through travel times to 8 services using public transport and 9 services using private transport. Public transport includes travel by: public bus, public train, foot and national coach. Private transport is considered to be transport by private car.

As with all domains, the final domain ranks were then exponentially transformed, to form domain scores for use in the calculation of the overall WIMD 2019:

21.5% Pharmacy
16.9% Food shop
14.2% General Practitioner (GP)
10.2% Post office
10.0% % Unavailability of broadband at 30Mb/s
7.5% Primary school
7.3% Public library
5.3% Sports Facility
4.7% Secondary school
2.4% Petrol station (private transport only)

Source: Welsh Index of Multiple Deprivation 2019, Welsh Government

WIMD – Housing Domain

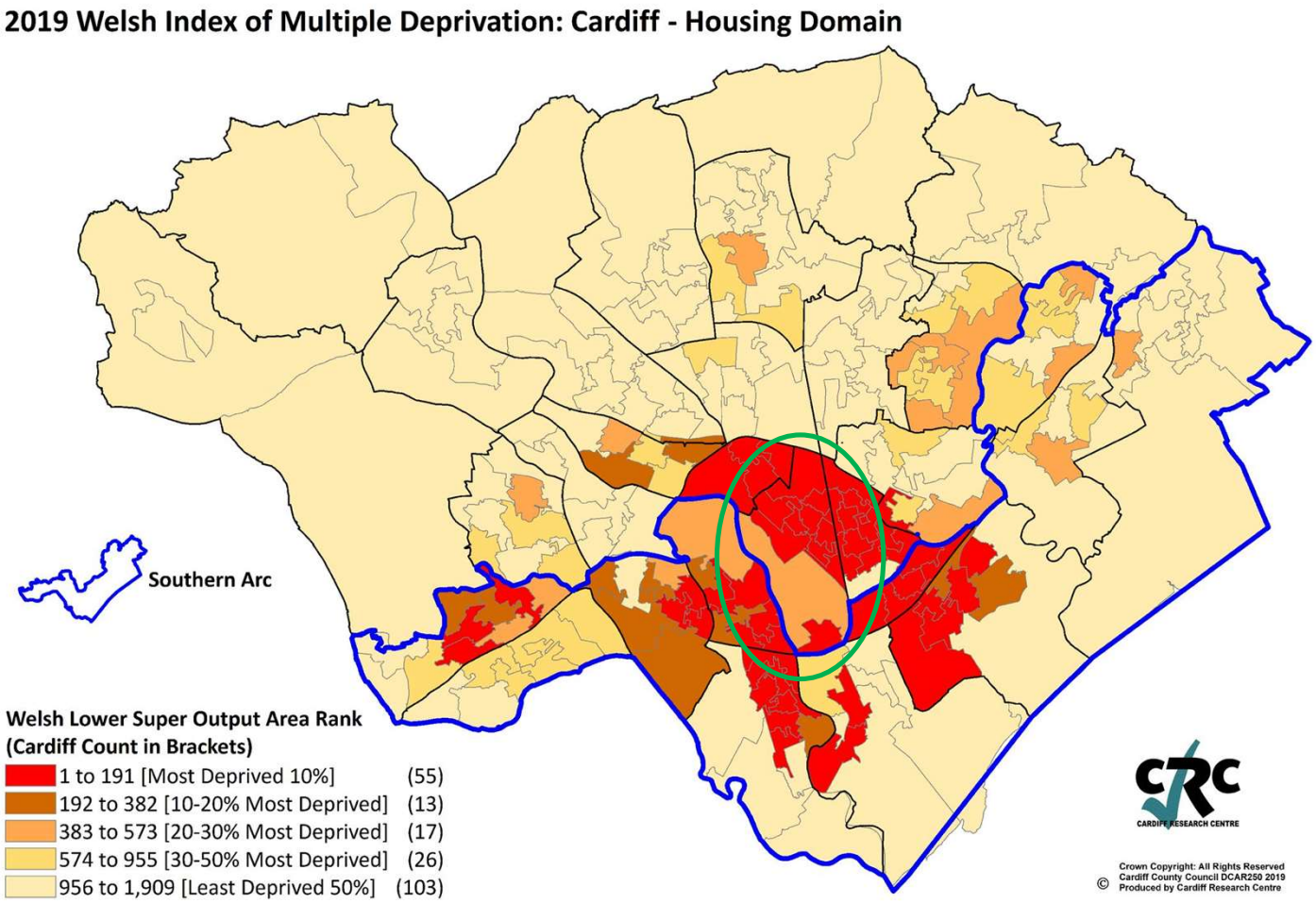

Source: Welsh Index of Multiple Deprivation 2019, Welsh Government

Domain construction :
The income domain is made up of two equally weighted indicators:

- An indicator on overcrowding measures the percentage of people living in overcrowded households (2011 Census-based bedroom measure).
- A new modelled indicator on poor quality housing. It measures the likelihood of housing being in disrepair or containing serious hazards (for example, risk of falls or cold housing), and was calculated from a mixture of survey and administrative data sources by the Building Research Establishment (BRE).

WIMD – Community Safety Domain

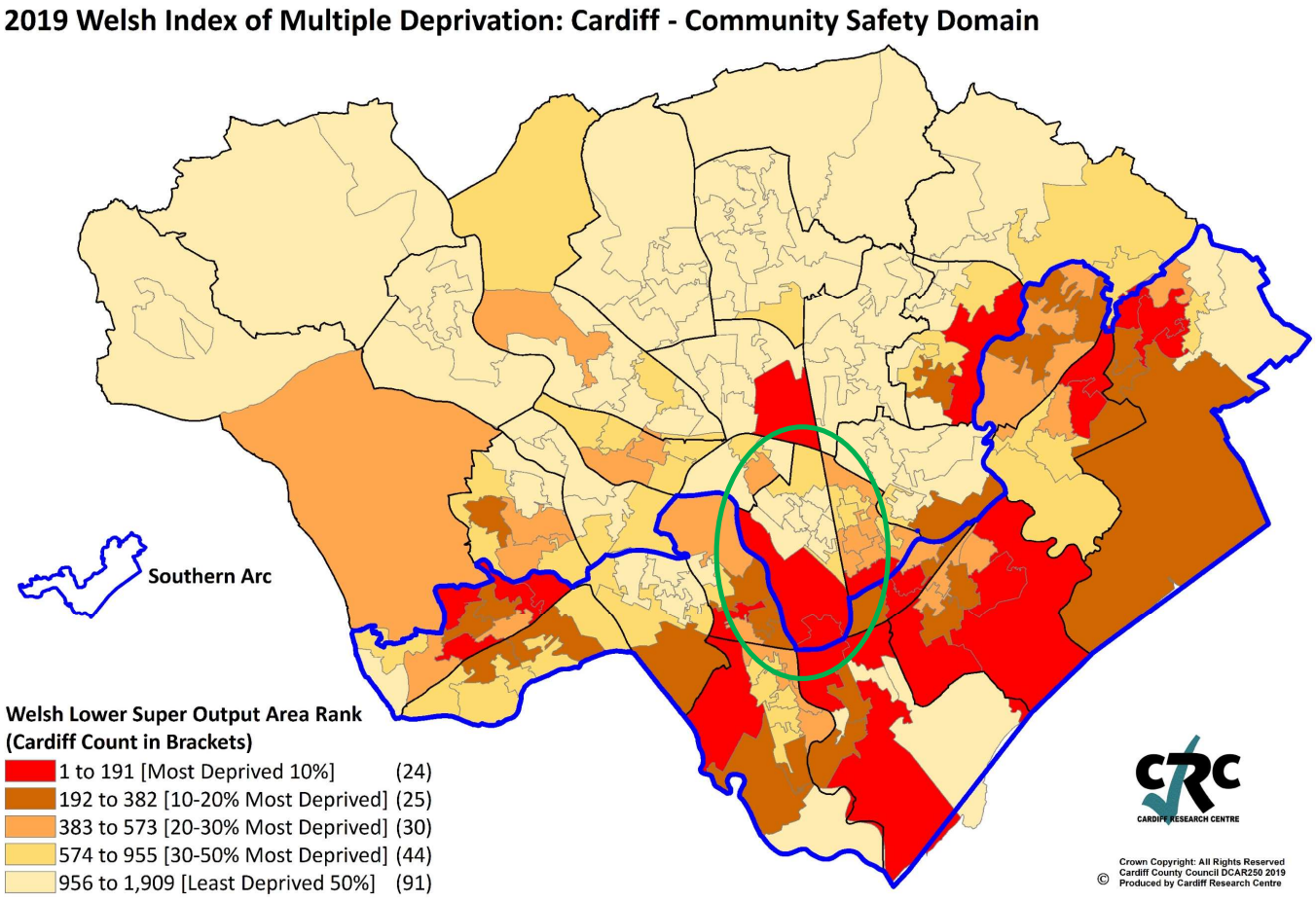

Domain construction :
There are six indicators in the community safety domain, weighted as follows. Factor analysis was used to calculate the indicator weights:

- 61% Police Recorded Criminal Damage
- 19% Police Recorded Violent Crime
- 8% Police Recorded Anti-Social Behaviour
- 5% Police Recorded Burglary
- 4% Police Recorded Theft
- 3% Fire Incidents

Source: Welsh Index of Multiple Deprivation 2019, Welsh Government

WIMD – Physical Environment Domain

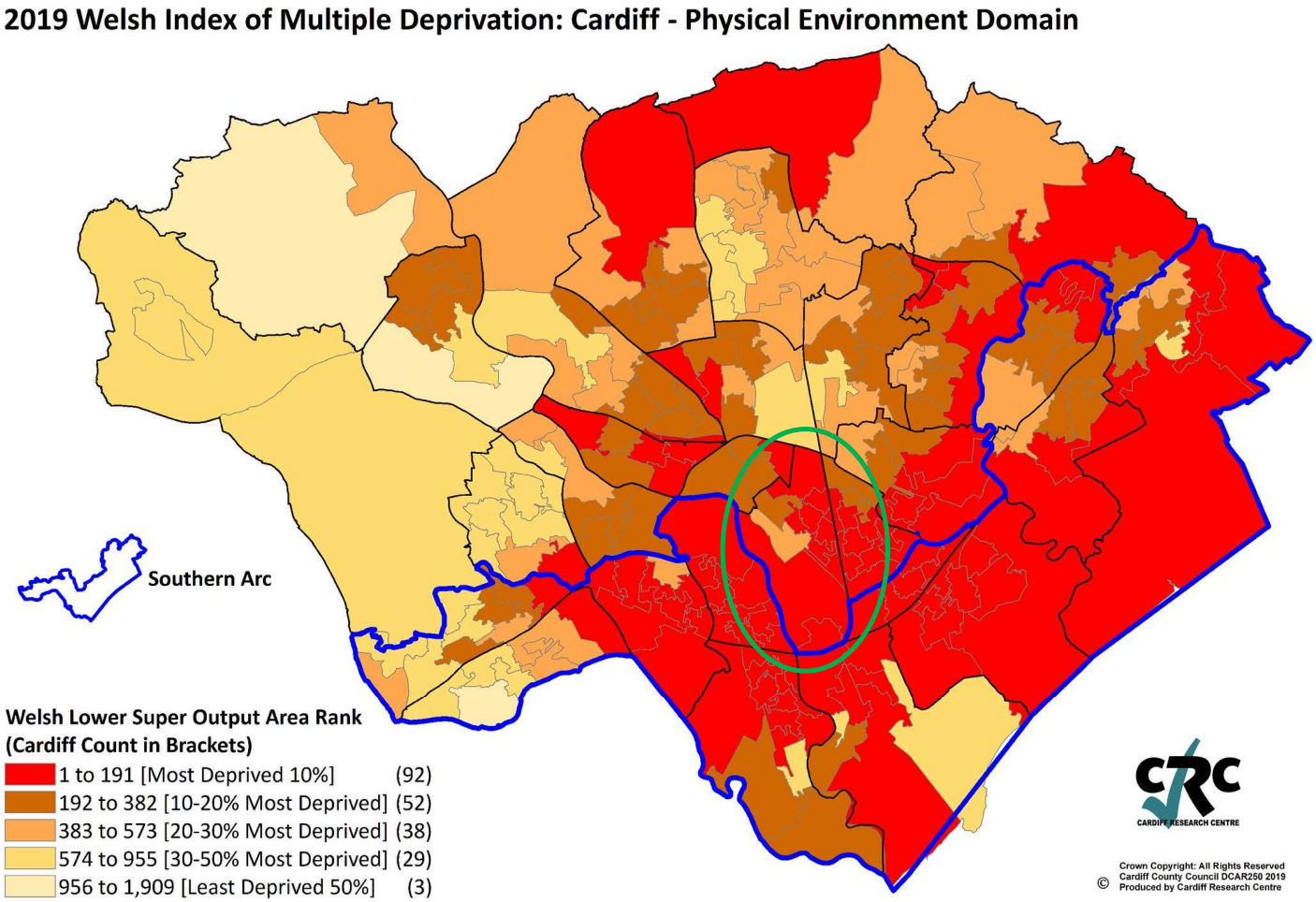

Source: Welsh Index of Multiple Deprivation 2019, Welsh Government

Domain construction :
The physical environment domain is made up of three sub-domains weighted as follows:

40% Air Quality Sub Domain
- Population Weighted Average Concentration Value for Nitrogen Dioxide
- Population Weighted Average Concentration Value for Particulates < 10 µm
- Population Weighted Average Concentration Value for Particulates < 2.5 µm

40% Flood Risk Sub Domain
- Households at risk of flooding score

20% Green Space Sub Domain
- Proximity to accessible natural green space score (% of households)
- Ambient Green Space Score

Flood risk from Rivers

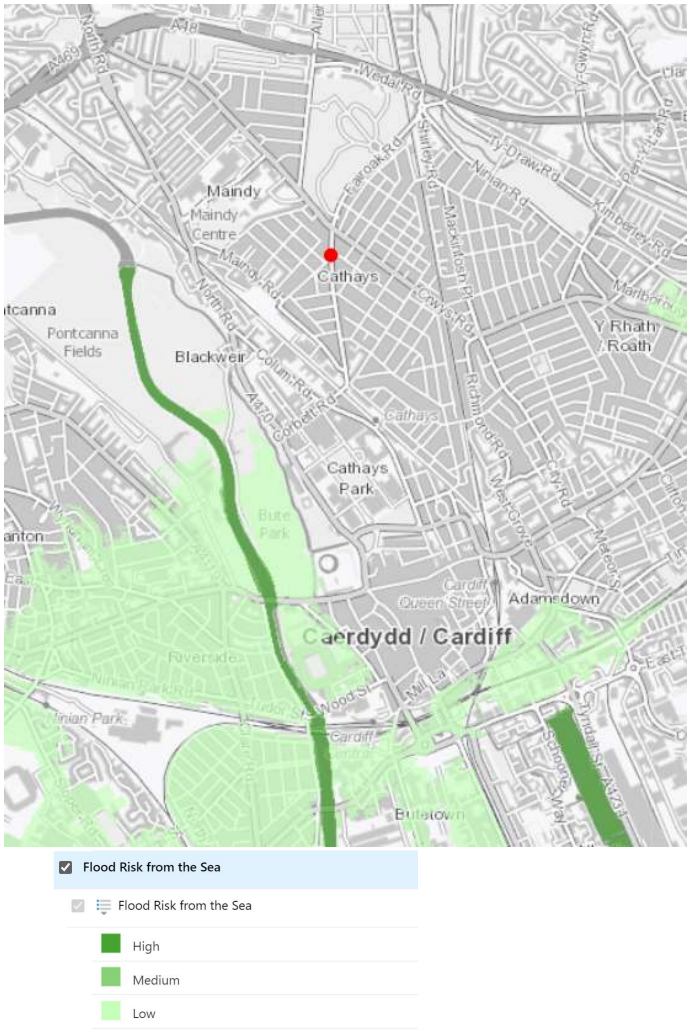

Source: Natural Resources Wales' Flood Risk Map Viewer

Proximity to green space

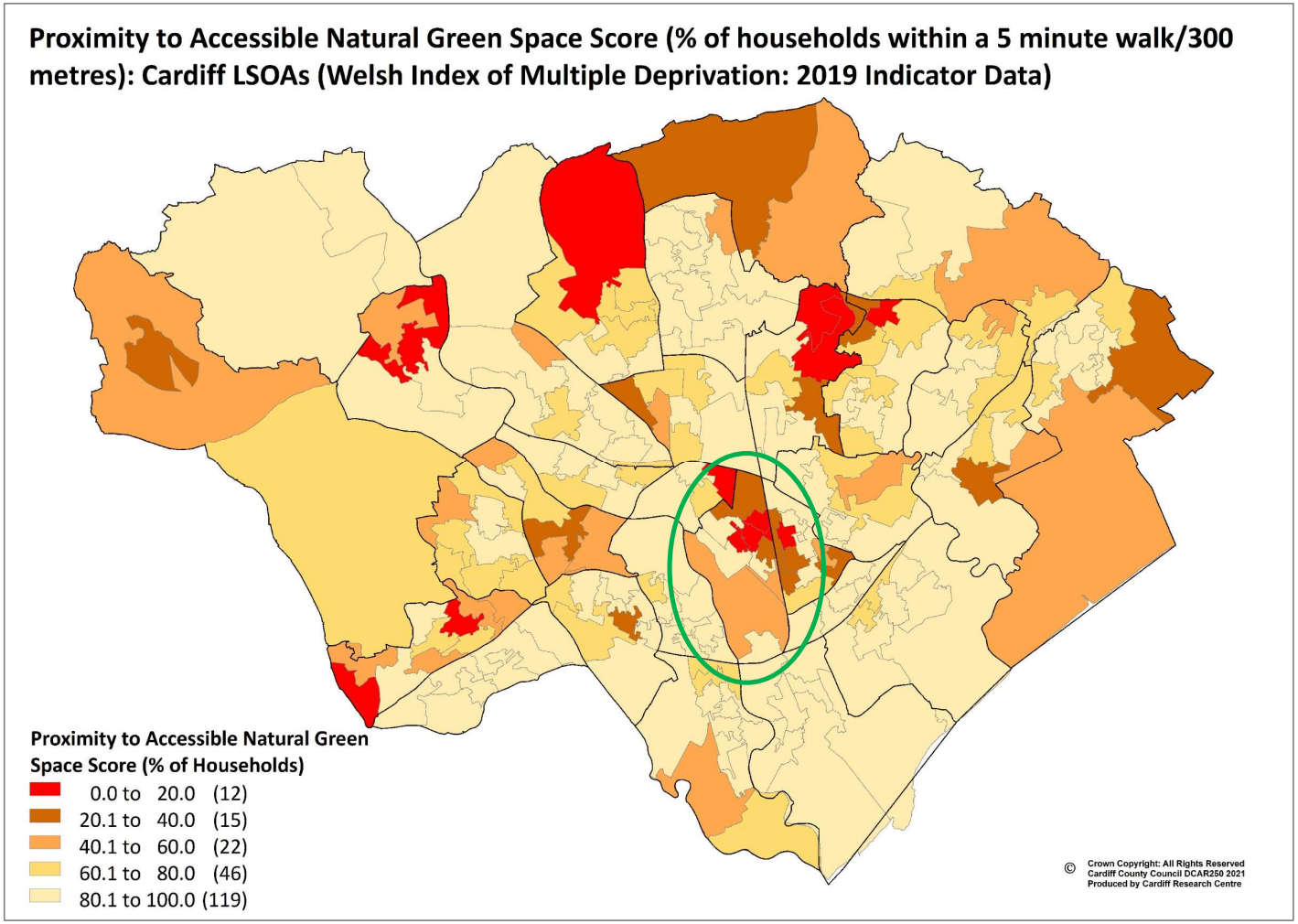

Source: Welsh Index of Multiple Deprivation 2019 Indicator Data, Welsh Government

Pollution Levels in the Air: Nitrogen Dioxide (NO2)

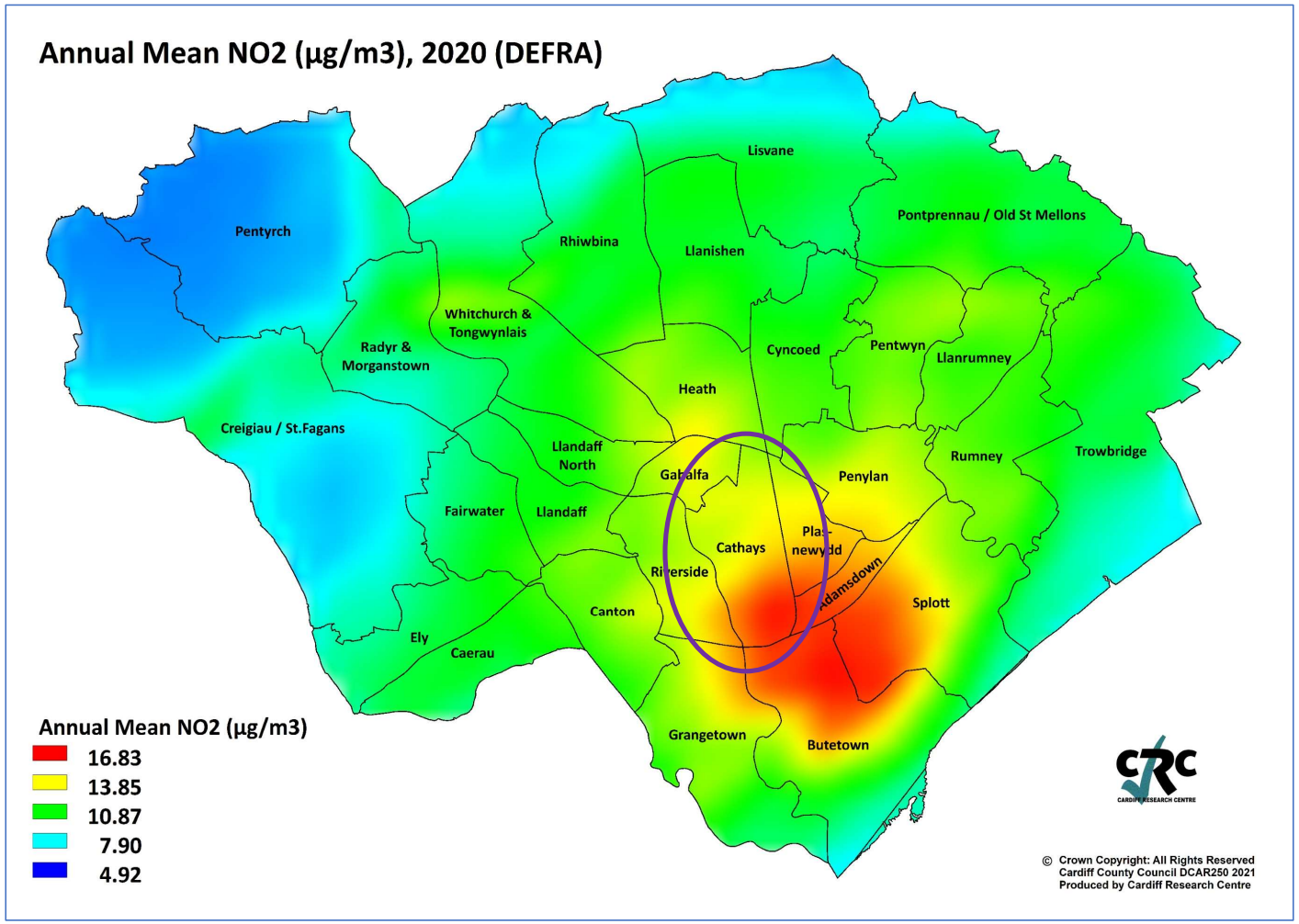

Source: DEFRA

Pollution Levels in the Air: Particulate Matter (PM2.5 / PM10)

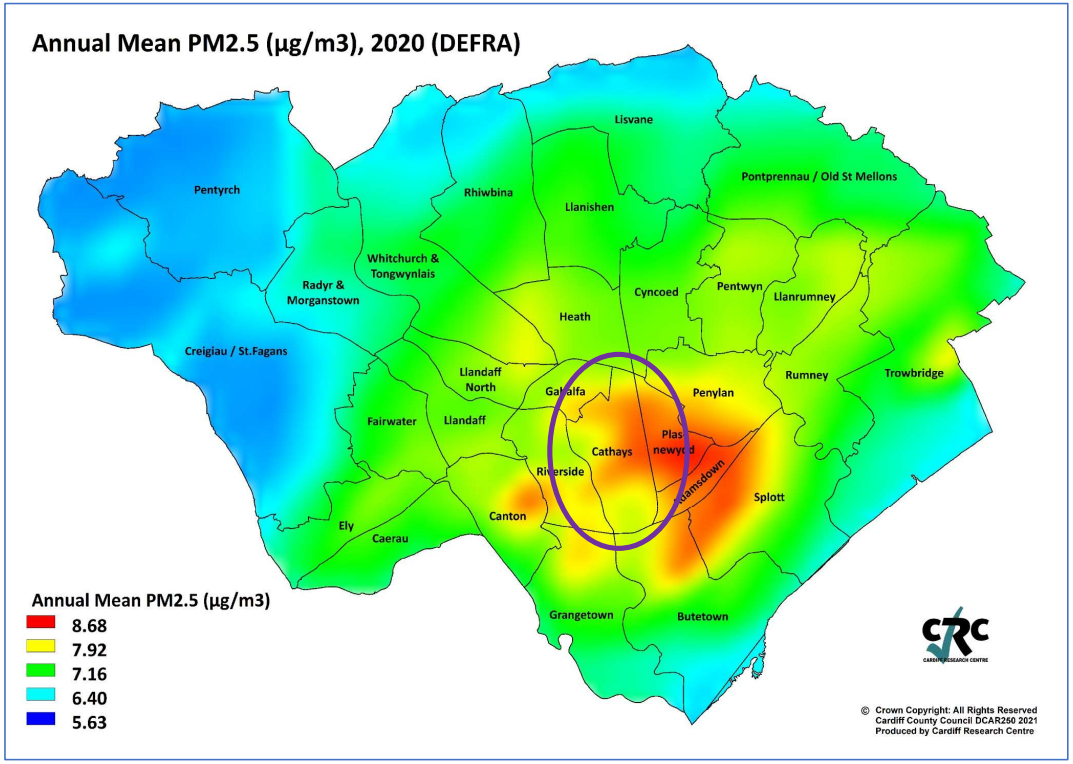

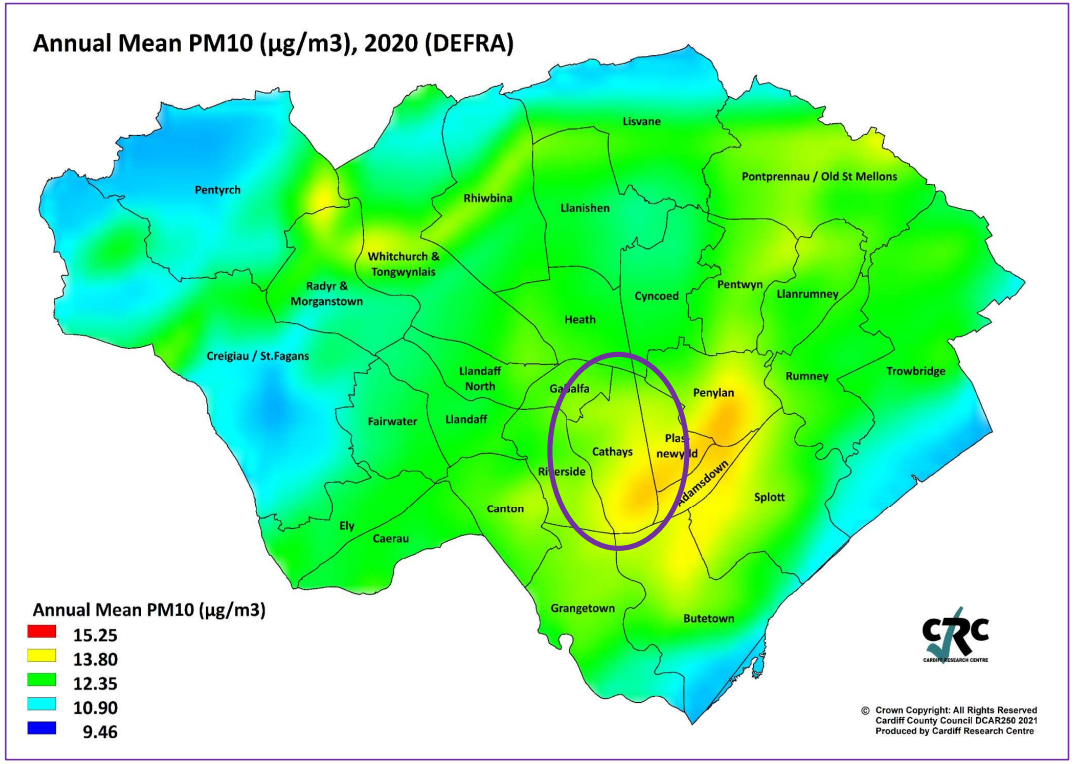

Source: DEFRA

Crime – Anti Social Behaviour

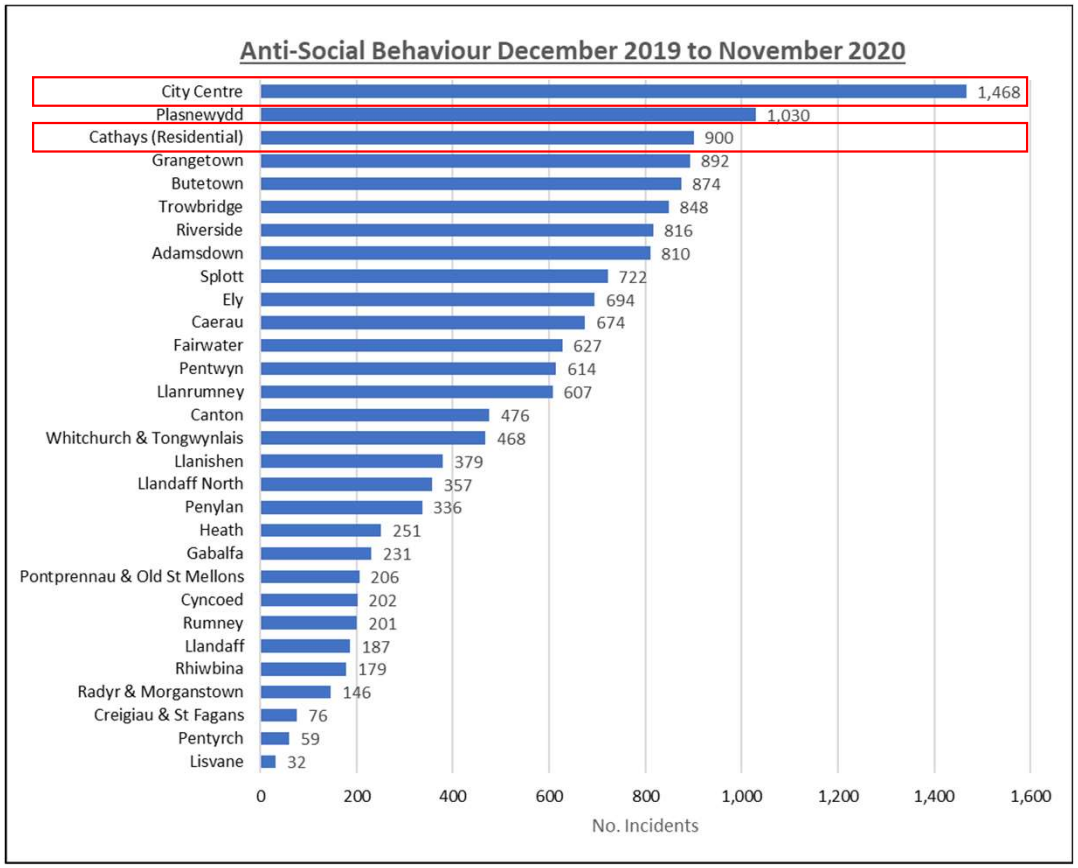

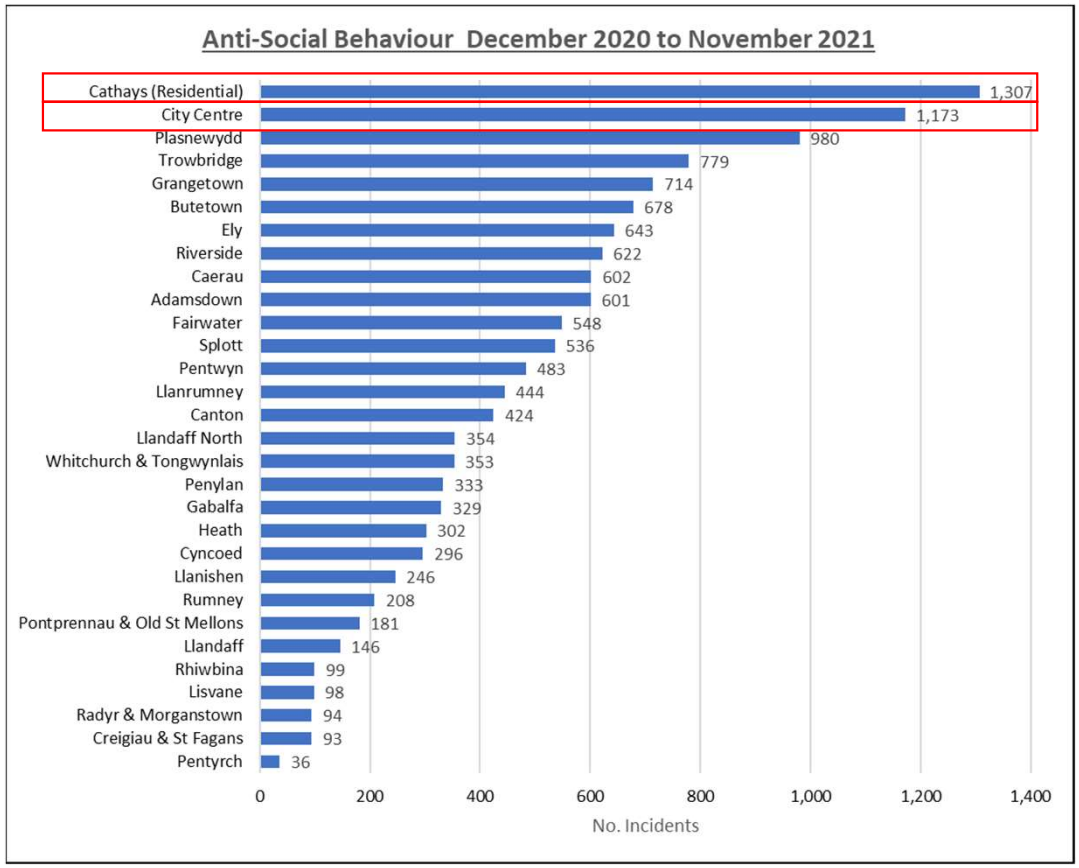

Source: South Wales Police

NB. City Centre identified using Police Beatcode ref (2901-2906). Cathays (Residential) refers to the remainder of the Cathays ward.

Crime – Violence with injury

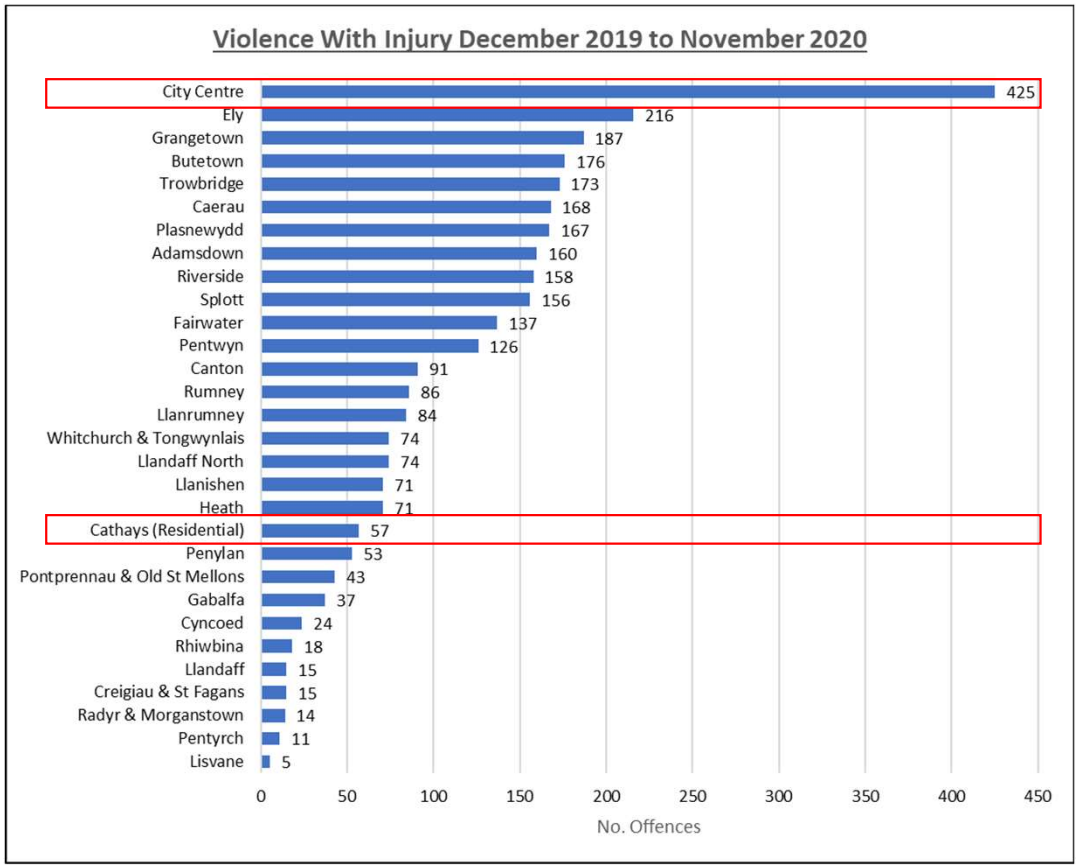

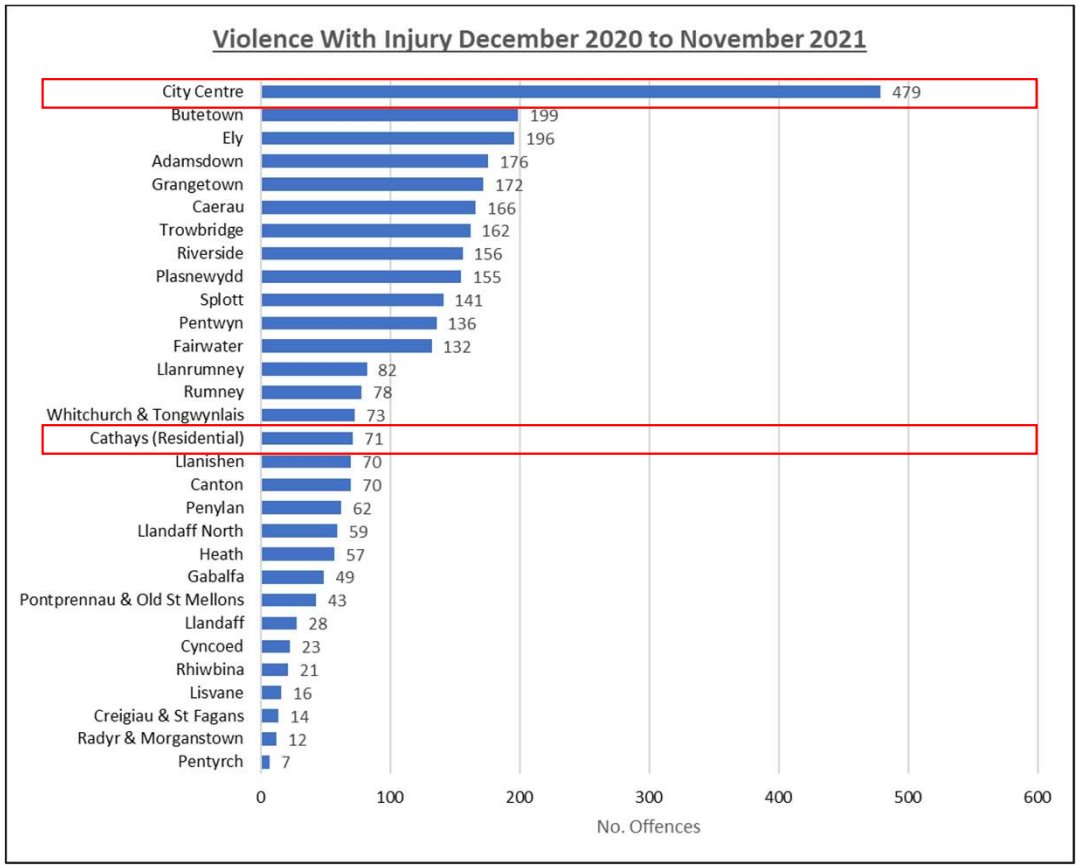

Source: South Wales Police

NB. City Centre identified using Police Beatcode ref (2901-2906). Cathays (Residential) refers to the remainder of the Cathays ward.

Crime – Violence without injury

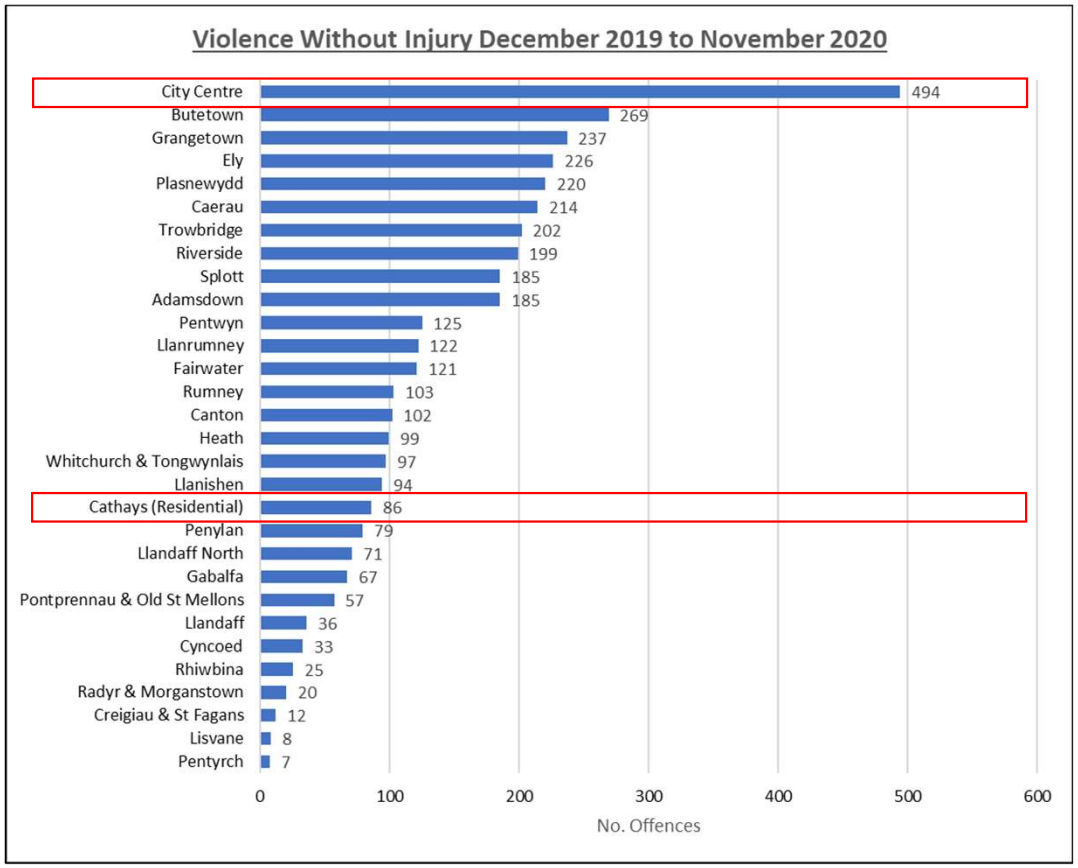

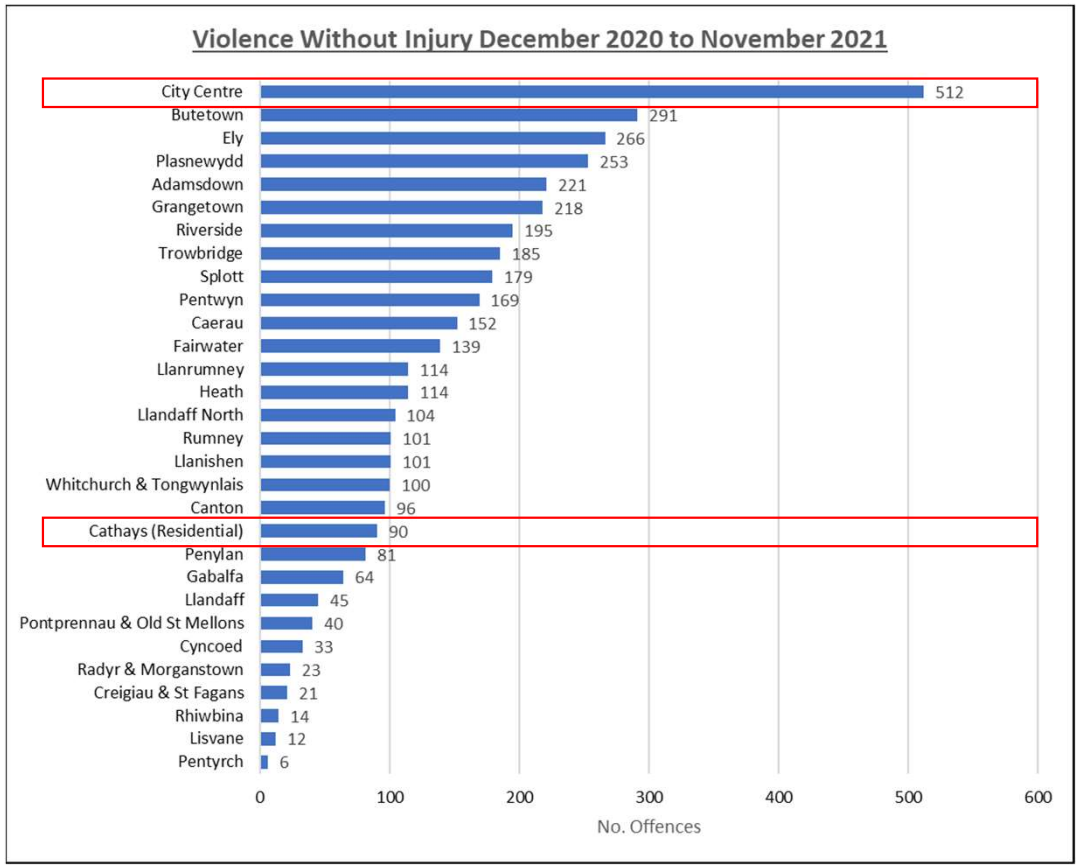

Source: South Wales Police

NB. City Centre identified using Police Beatcode ref (2901-2906). Cathays (Residential) refers to the remainder of the Cathays ward.

Crime – Residential Burglary

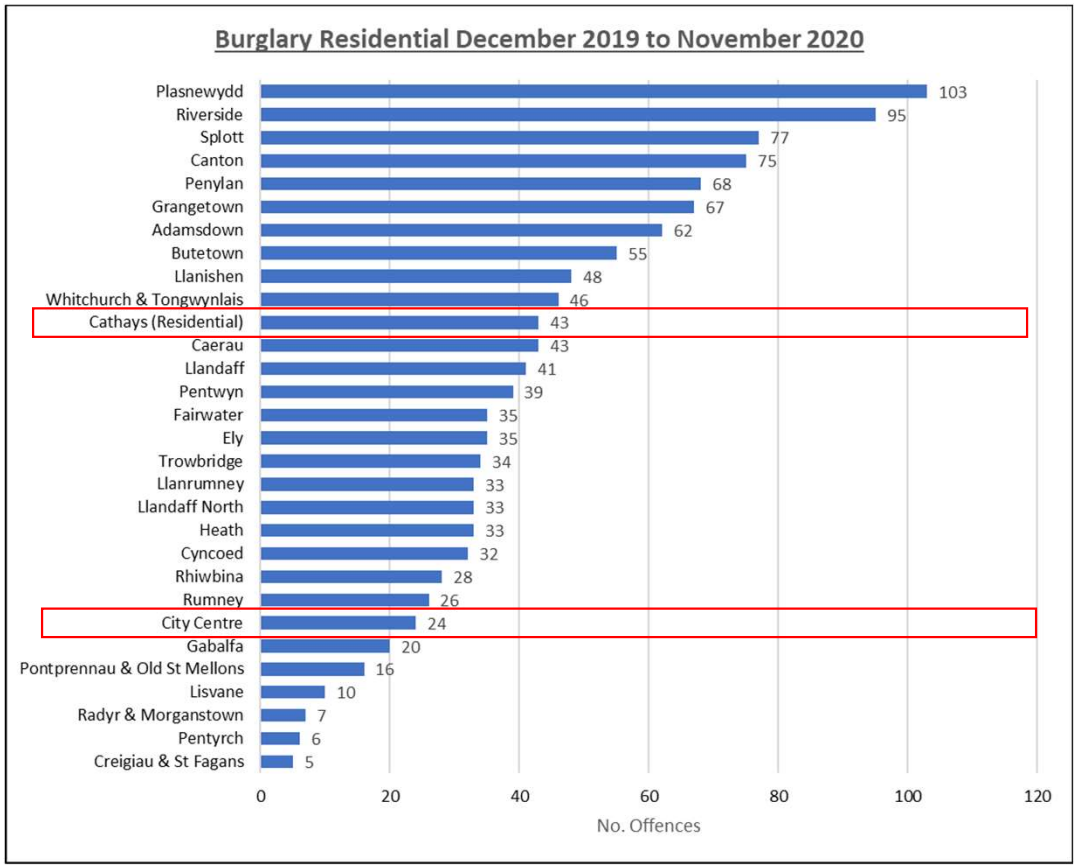

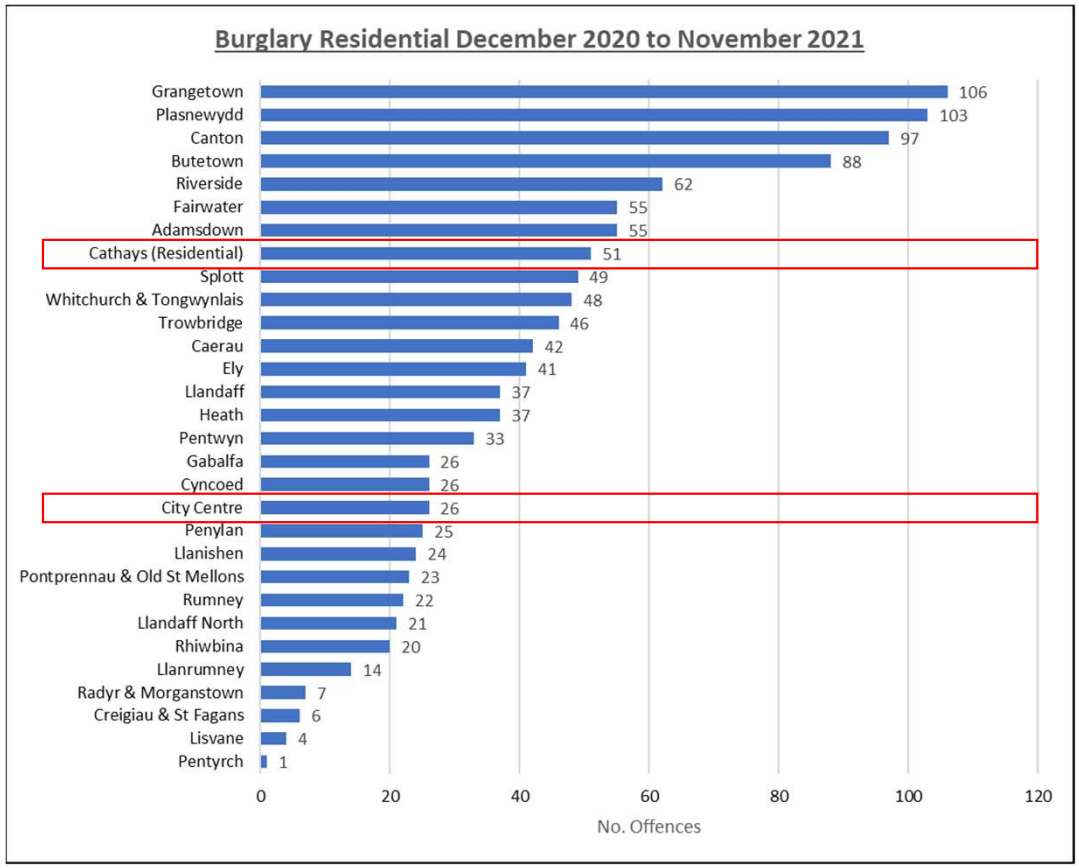

Source: South Wales Police

NB. City Centre identified using Police Beatcode ref (2901-2906). Cathays (Residential) refers to the remainder of the Cathays ward.

Crime – Theft of Motor Vehicle

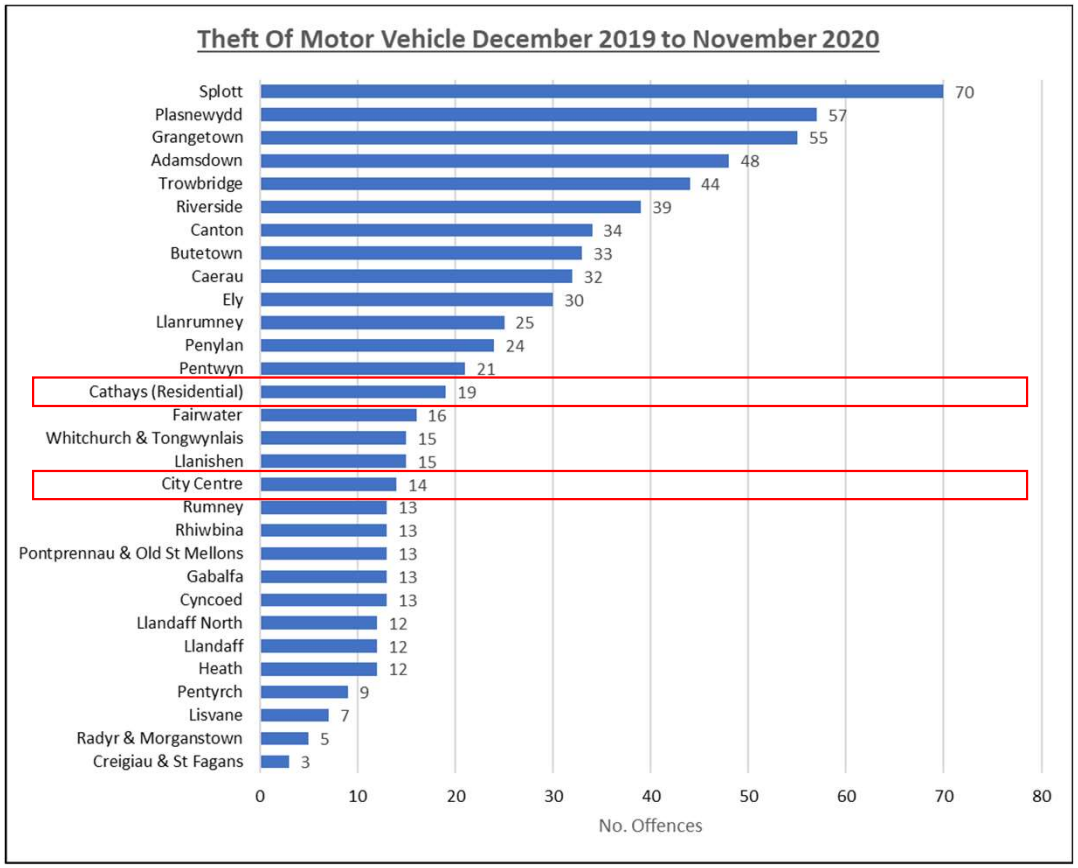

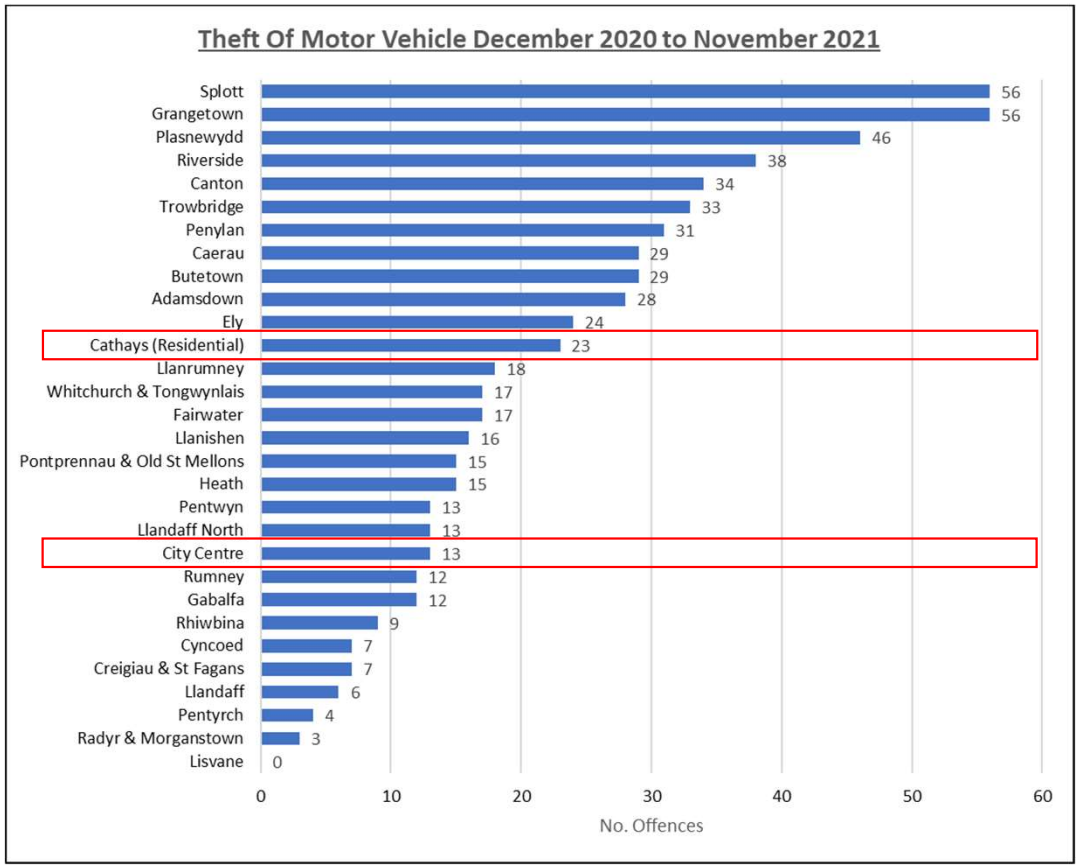

Source: South Wales Police
NB. City Centre identified using Police Beatcode ref (2901-2906). Cathays (Residential) refers to the remainder of the Cathays ward.

Crime – Theft From Motor Vehicle

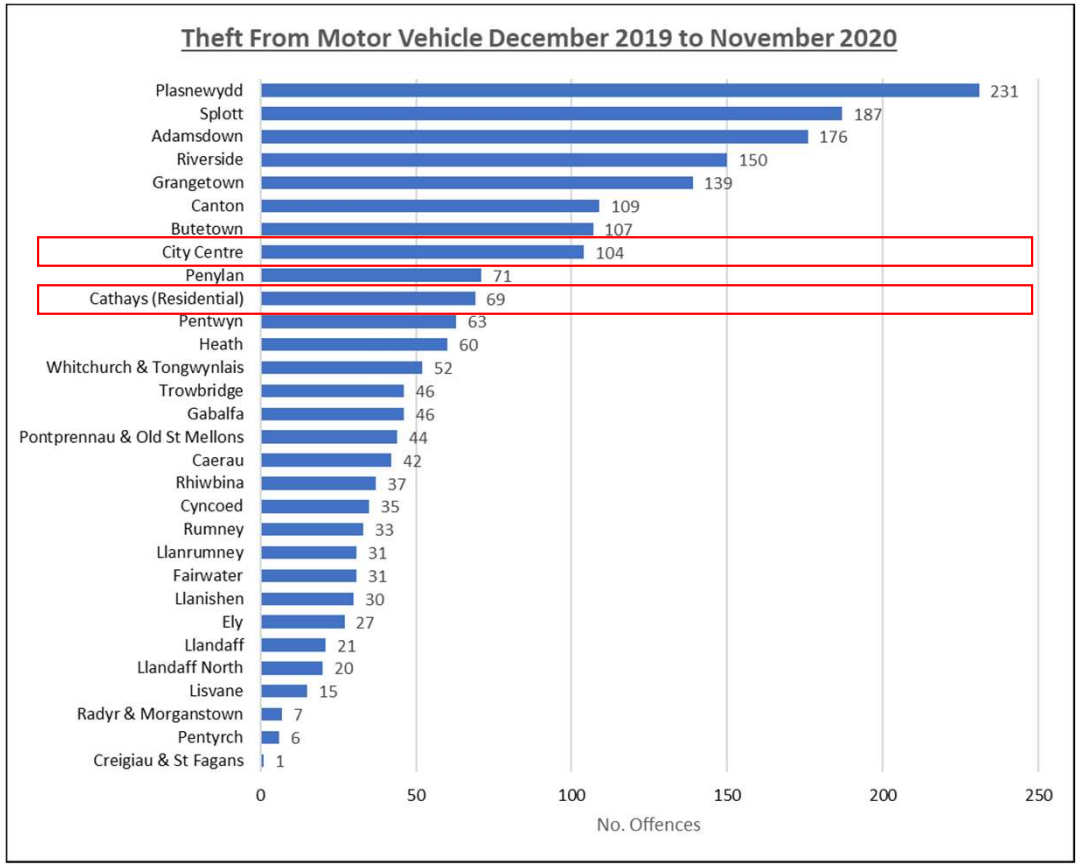

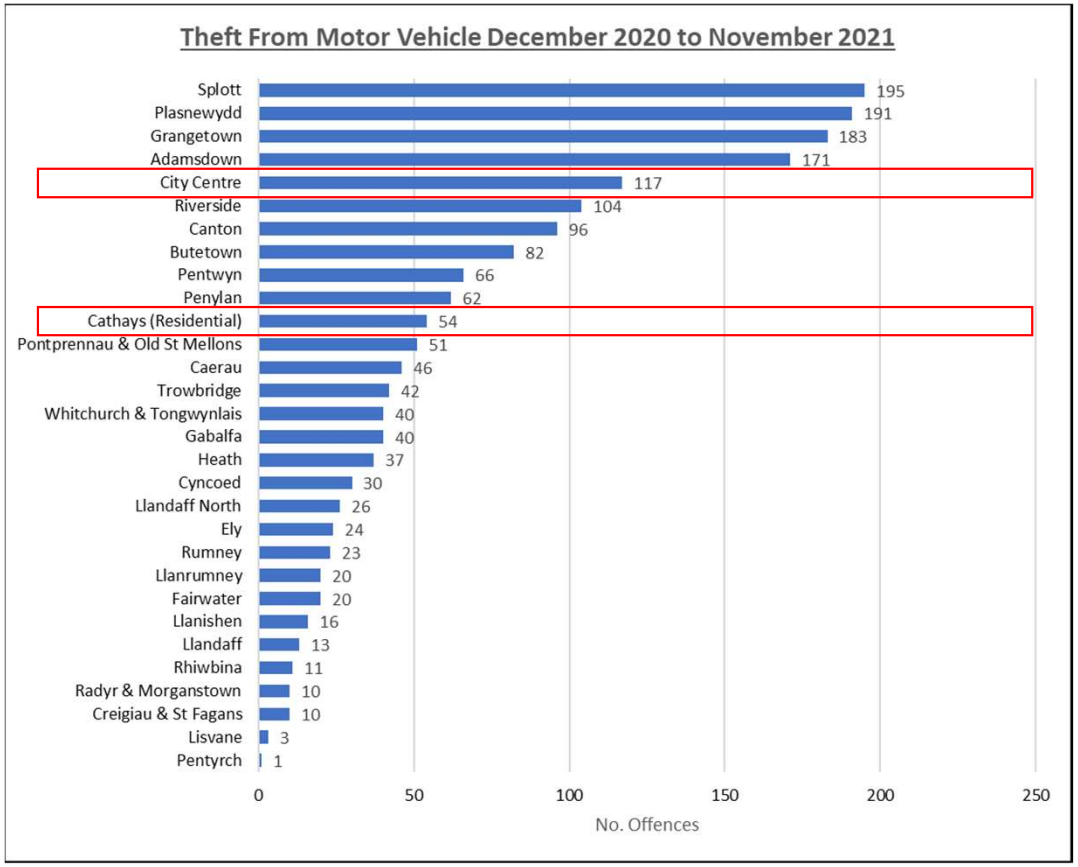

Source: South Wales Police

NB. City Centre identified using Police Beatcode ref (2901-2906). Cathays (Residential) refers to the remainder of the Cathays ward.

Crime – Criminal Damage

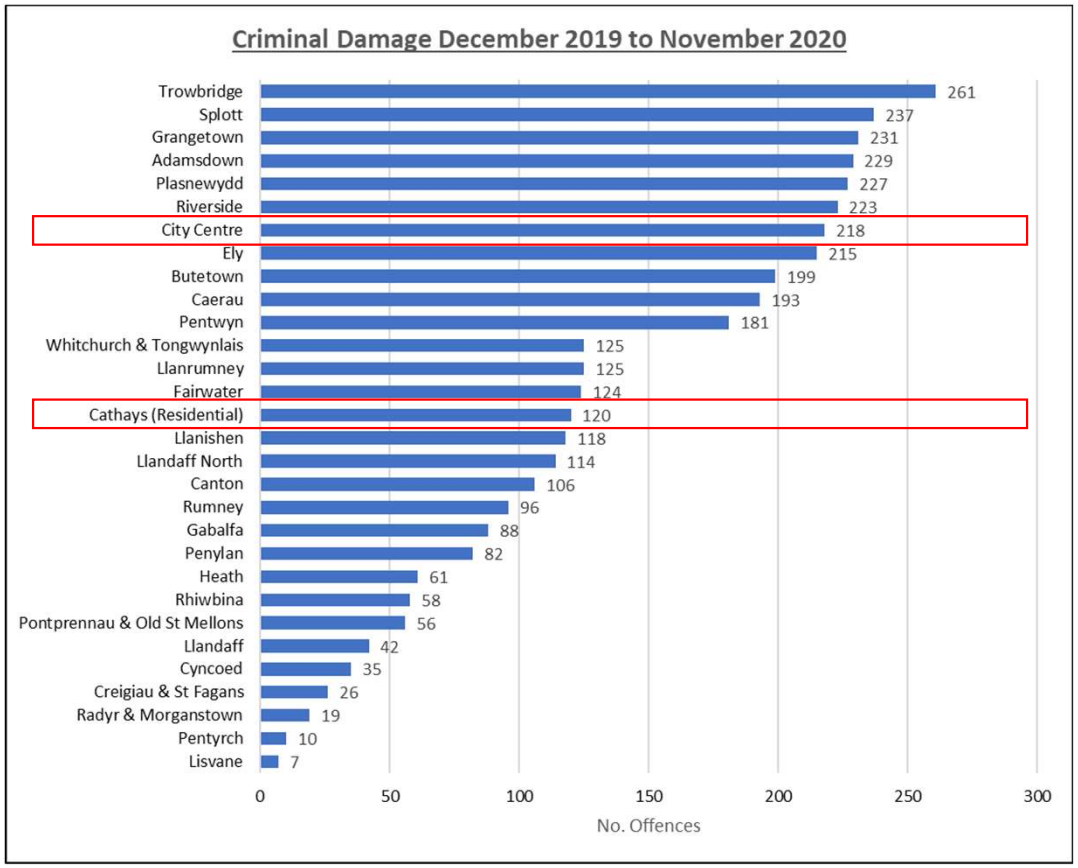

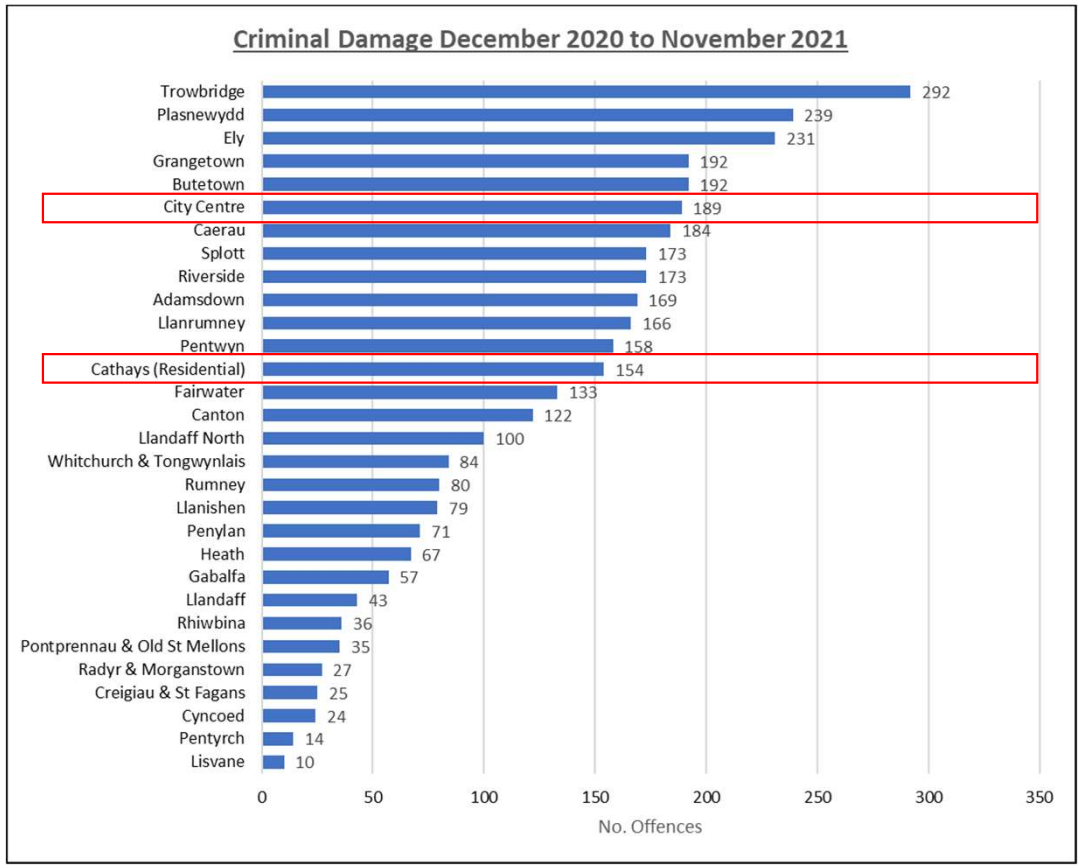

Source: South Wales Police

NB. City Centre identified using Police Beatcode ref (2901-2906). Cathays (Residential) refers to the remainder of the Cathays ward.

Crime – Public Order

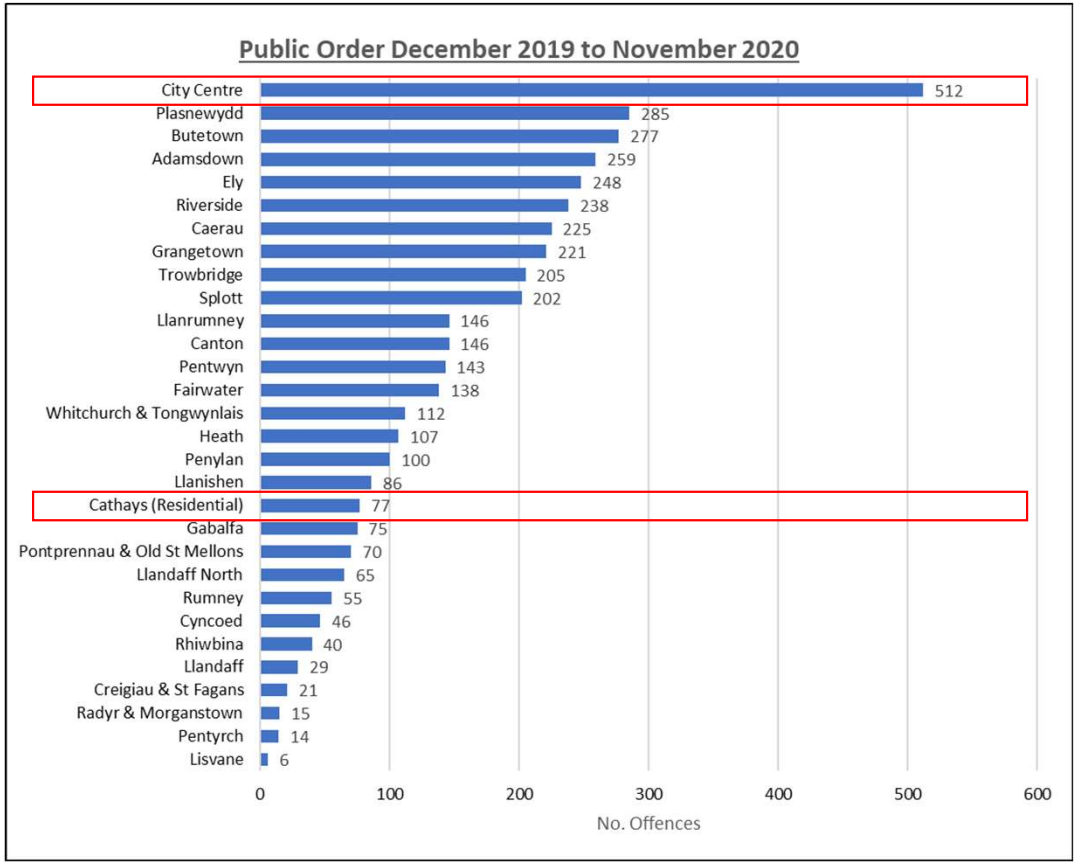

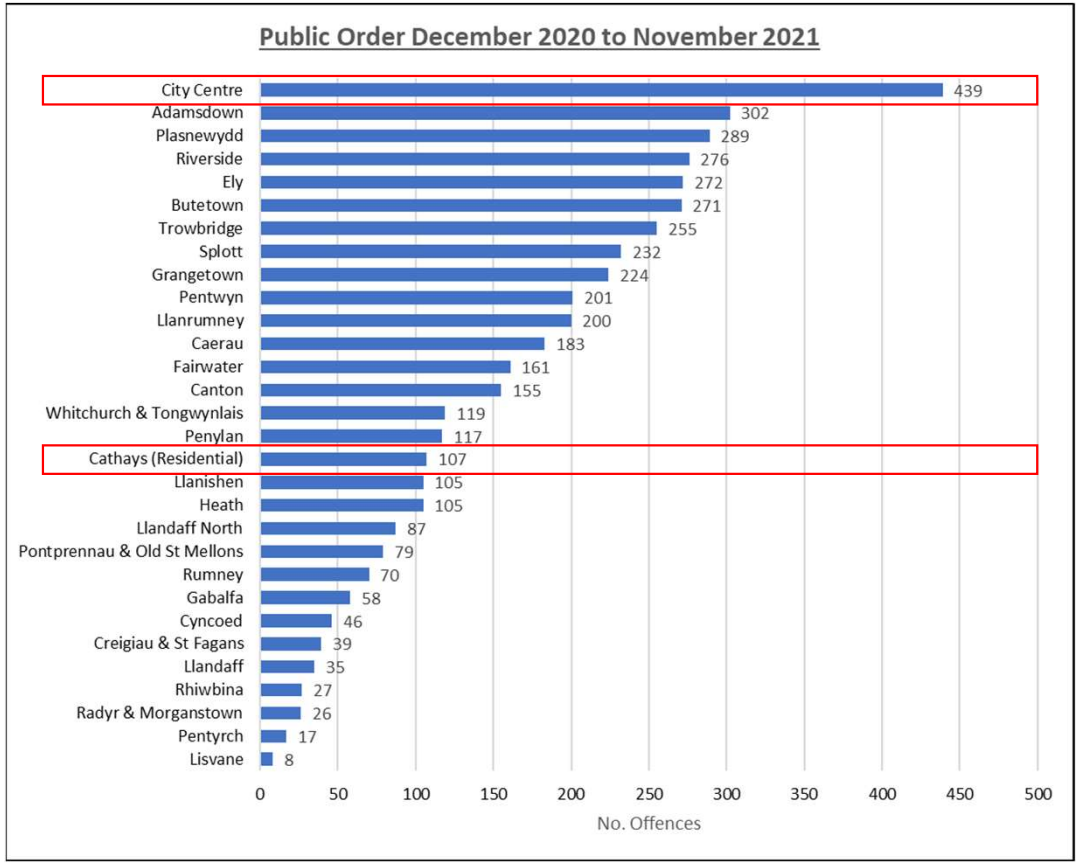

Source: South Wales Police

NB. City Centre identified using Police Beatcode ref (2901-2906). Cathays (Residential) refers to the remainder of the Cathays ward.